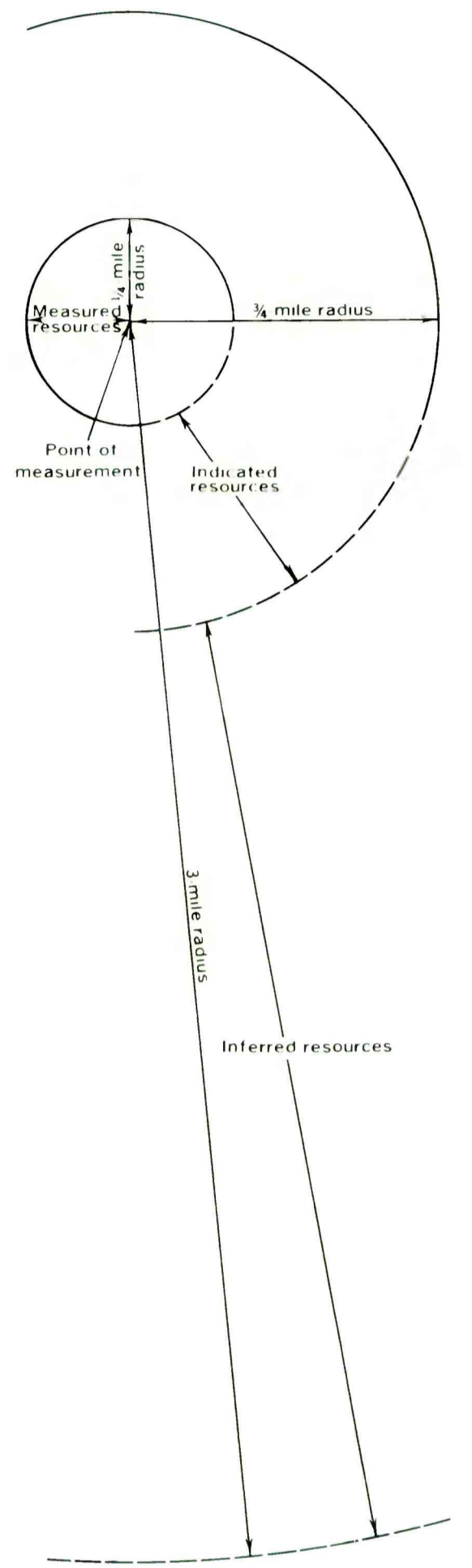


EXPLANATION

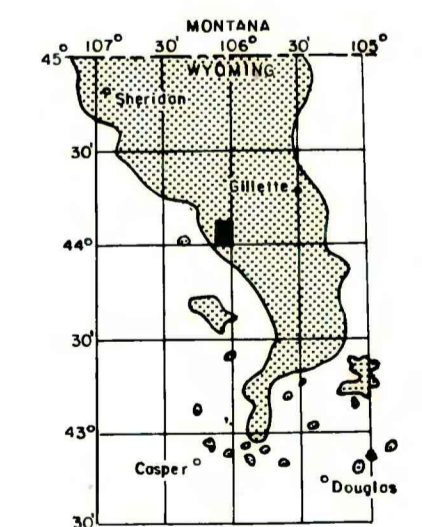


NON-FEDERAL COAL LAND-Coal tonnages not evaluated.

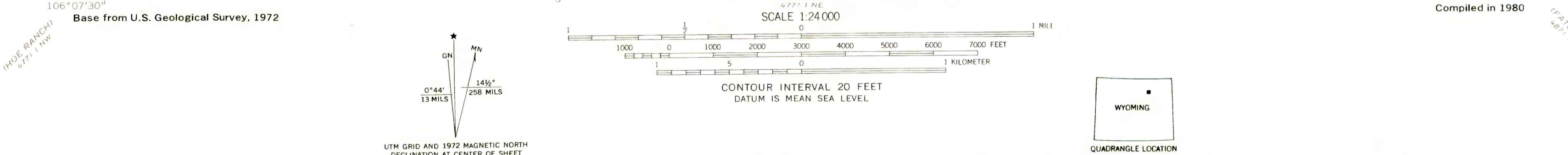


BOUNDARY LINES-Enclosing areas of measured, indicated and inferred coal resources of the coal bed. Dashed where projected from adjacent quadrangles.

To convert miles to kilometers, multiply miles by 1.609.



MAP SHOWING LOCATION OF THE NEGRO BUTTE QUADRANGLE AND THE POWDER RIVER BASIN KNOWN RECOVERABLE COAL RESOURCE AREA (STIPPLED), WYOMING



This report has not been edited for conformity with U. S. Geological Survey editorial standards or stratigraphic nomenclature.

**COAL RESOURCE OCCURRENCE MAP OF THE NEGRO BUTTE QUADRANGLE,
JOHNSON AND CAMPBELL COUNTIES, WYOMING**

BY
IntraSearch
1979

PLATE 32
AREAL DISTRIBUTION OF
IDENTIFIED RESOURCES OF
WILDCAT-MOYER COAL ZONE