




EXPLANATION



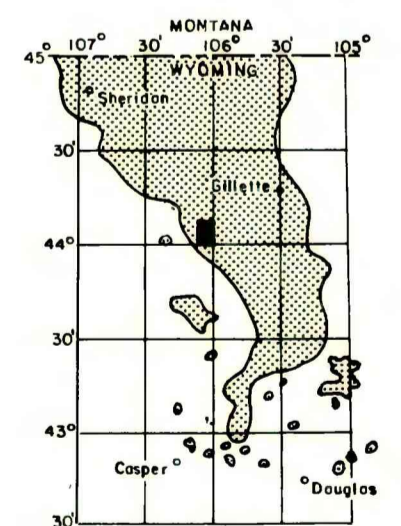
NON-FEDERAL COAL LAND-Coal tonnages not evaluated.

RB  
— (Measured)  
1.09 (Indicated)  
15.53 (Inferred)

IDENTIFIED RESOURCES OF COAL BED-  
In millions of short tons. Dash indicates no resources in that category. (RB) indicates Reserve Base.

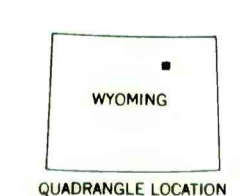
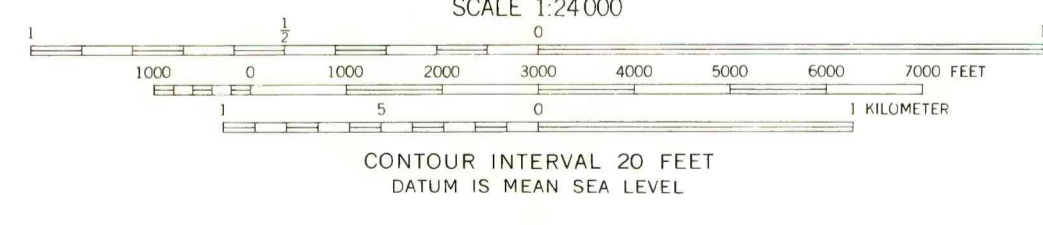
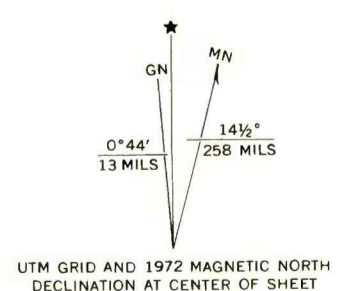
Reserves are not calculated for coal beds greater than 500 feet in depth.

To convert short tons to metric tons, multiply short tons by 0.9072.



MAP SHOWING LOCATION OF THE NEGRO BUTTE QUADRANGLE AND THE POWDER RIVER BASIN KNOWN RECOVERABLE COAL RESOURCE AREA (STIPPLED), WYOMING

This report has not been edited for conformity with U. S. Geological Survey editorial standards or stratigraphic nomenclature.



COAL RESOURCE OCCURRENCE MAP OF THE NEGRO BUTTE QUADRANGLE,  
JOHNSON AND CAMPBELL COUNTIES, WYOMING

BY  
IntraSearch  
1979

PLATE 33  
IDENTIFIED RESOURCES OF  
WILDCAT-MOYER COAL ZONE

Base from U.S. Geological Survey, 1972

Compiled in 1980