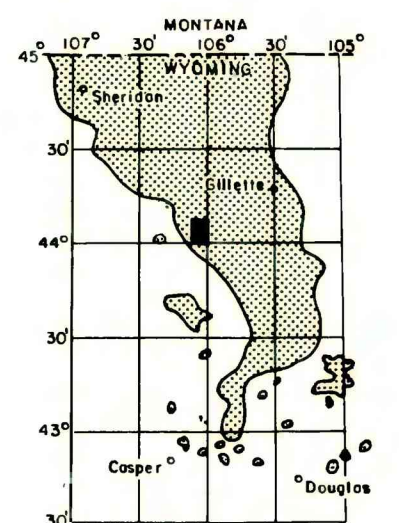


EXPLANATION

●
16
DRILL HOLE-Showing coal thickness in feet.

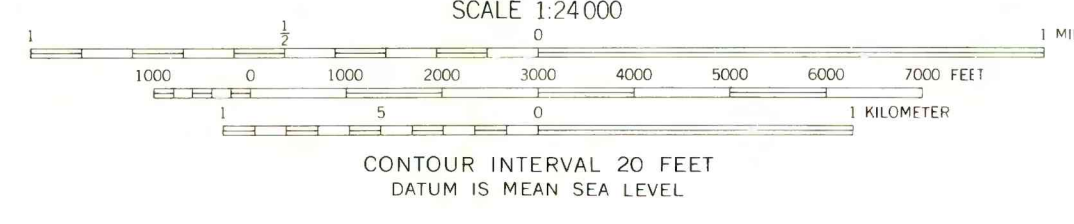
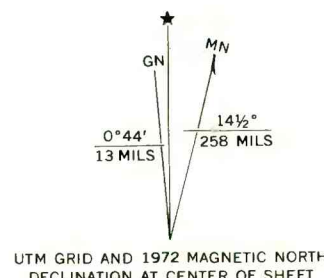
— 20 —
ISOPACHS OF COAL BED-Showing thickness in feet, isopach interval 5 feet.

To convert feet to meters, multiply feet by 0.3048.

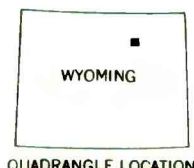


MAP SHOWING LOCATION OF THE NEGRO BUTTE QUADRANGLE AND THE POWDER RIVER BASIN KNOWN RECOVERABLE COAL RESOURCE AREA (STIPPLED), WYOMING

This report has not been edited for conformity with U. S. Geological Survey editorial standards or stratigraphic nomenclature.



CONTOUR INTERVAL 20 FEET
DATUM IS MEAN SEA LEVEL



COAL RESOURCE OCCURRENCE MAP OF THE NEGRO BUTTE QUADRANGLE,
JOHNSON AND CAMPBELL COUNTIES, WYOMING

BY
IntraSearch
1979

PLATE 34
ISOPACH MAP
OF
OEDEKOVEN COAL BED