


EXPLANATION



NON-FEDERAL COAL LAND-Coal development potential is not rated.



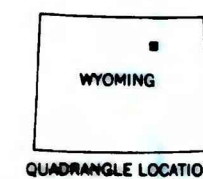
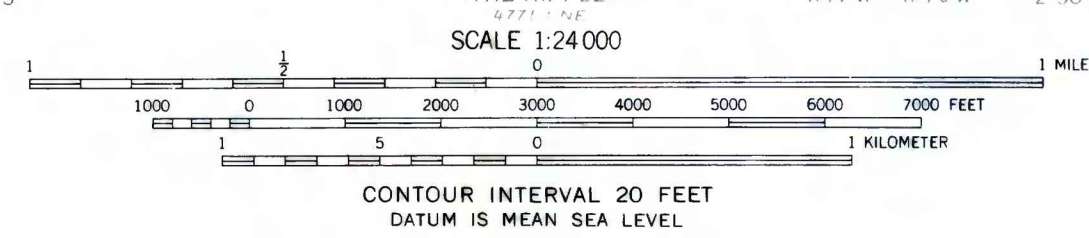
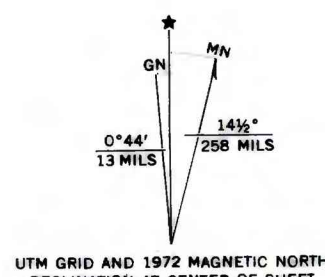
AREA OF LOW COAL DEVELOPMENT POTENTIAL FOR SURFACE MINING METHODS-Area has mining ratio values greater than 15.



AREA OF NO COAL DEVELOPMENT POTENTIAL FOR SURFACE MINING METHODS-Area contains no known coal beds 5 feet (1.5 m) or more thick within 500 feet (152 m) of the surface.

Base from U.S. Geological Survey, 1972

Compiled in 1980



**COAL DEVELOPMENT POTENTIAL MAP OF THE NEGRO BUTTE QUADRANGLE,  
JOHNSON AND CAMPBELL COUNTIES, WYOMING**

BY  
**IntraSearch**  
1979

**PLATE 39  
COAL DEVELOPMENT POTENTIAL  
MAP FOR  
SURFACE MINING METHODS**

This report has not been edited for conformity with U. S. Geological Survey editorial standards or stratigraphic nomenclature.