UNITED STATES
DEPARTMENT OF THE INTERIOR
GEOLOGICAL SURVEY

HOE RANCH QUADRANGLE
WYOMING-JOHNSON CO.
7.5 MINUTE SERIES (TOPOGRAPHIC)

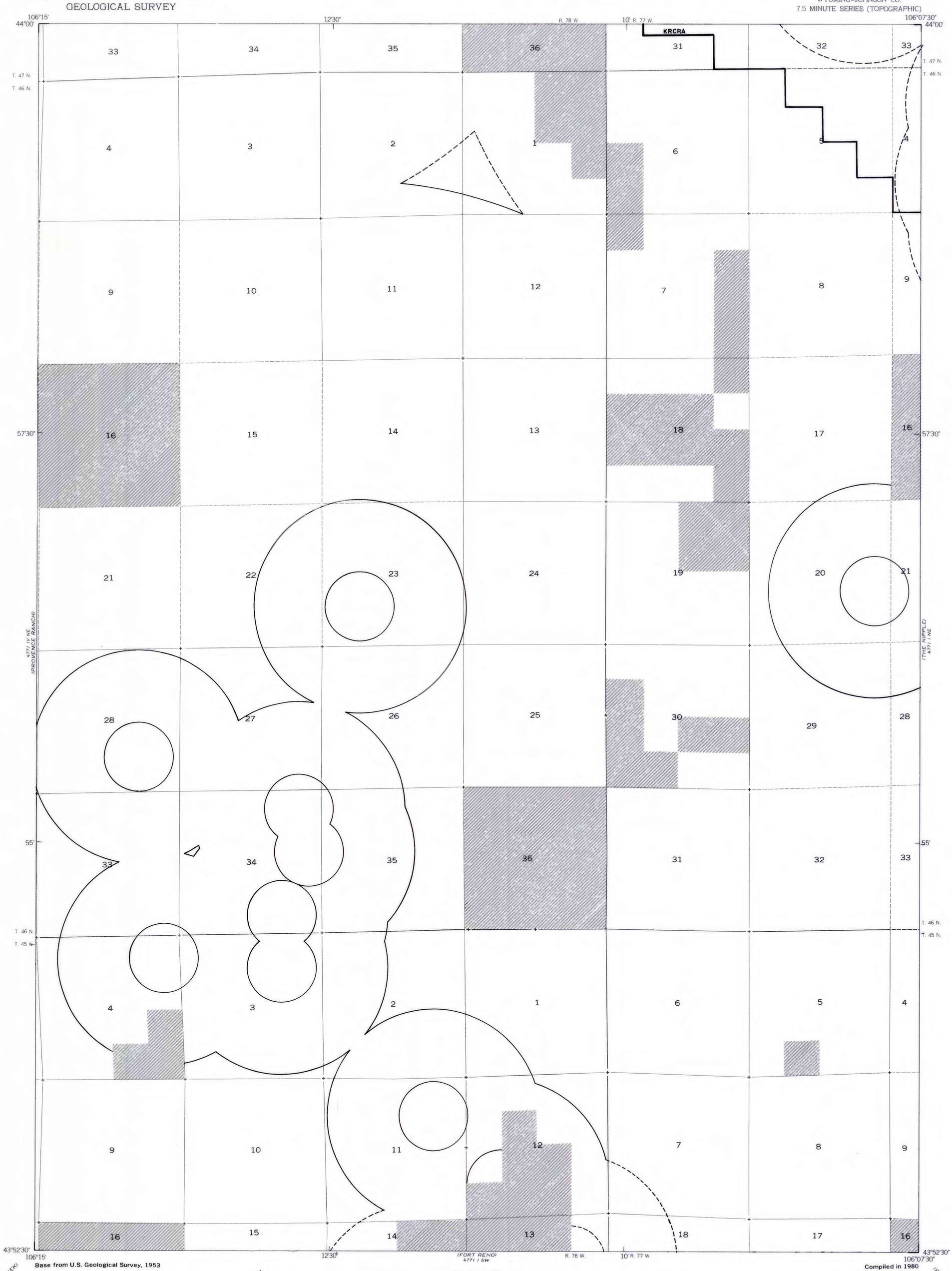

Base from U.S. Geological Survey, 1953

Compiled in 1980

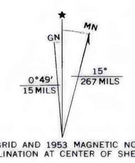

UTM GRID AND 1953 MAGNETIC NORTH DECLINATION AT CENTER OF SHEET

SCALE 1:24 000

1 ½ 0 1 MILE

1000 0 1000 2000 3000 4000 5000 6000 7000 FEET

1 .5 0 1 KILOMETER

QUADRANGLE LOCATION

EXPLANATION

NON-FEDERAL COAL LAND-Coal tonnages not evaluted.

KRCRA

KNOWN RECOVERABLE COAL RESOURCE AREA-KRCRA

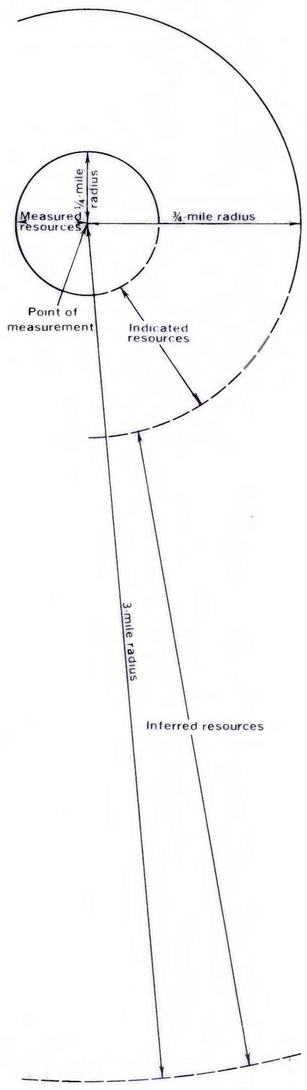

BOUNDARY LINES-Enclosing areas of measured, indicated and inferred coal resources of the coal bed. Dashed where projected from adjacent quadrangles. Hypothetical resources beyond 3 miles.

To convert miles to kilometers, multiply miles by 1.609.

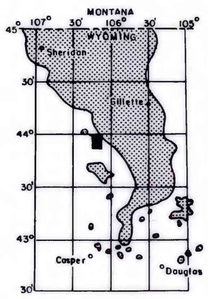

MAP SHOWING LOCATION OF THE HOE RANCH QUADRANGLE AND THE POWDER RIVER BASIN KNOWN RECOVERABLE COAL RESOURCE AREA (STIPPLED), WYOMING

This report has not been edited for conformity with U. S. Geological Survey editorial standards or stratigraphic nomenclature.

COAL RESOURCE OCCURRENCE MAP OF THE HOE RANCH QUADRANGLE, JOHNSON COUNTY, WYOMING

BY

IntraSearch

1980

PLATE 17
AREAL DISTRIBUTION OF IDENTIFIED RESOURCES OF MIDDLE WYODAK COAL BED