

EXPLANATION

NON-FEDERAL COAL LAND-Coal tonnages not evaluated.

KRCRA

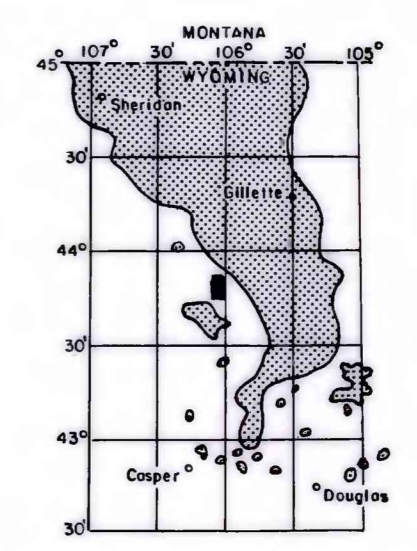
KNOWN RECOVERABLE COAL RESOURCE AREA-KRCRA

RB (Measured)  
— (Indicated)  
— (Inferred)

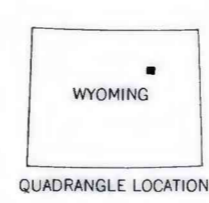
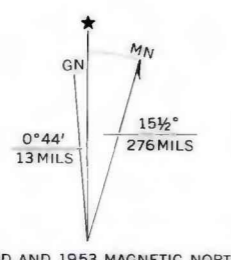
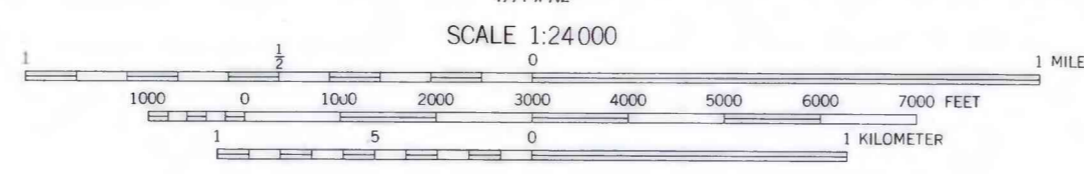
IDENTIFIED RESOURCES OF COAL BED—In millions of short tons. Dash indicates no resources in that category. (RB) indicates Reserve Base.

Reserves are not calculated for coal beds greater than 500 feet in depth.

To convert short tons to metric tons, multiply short tons by 0.9072.



MAP SHOWING LOCATION OF THE FORT RENO SE QUADRANGLE AND THE POWDER RIVER BASIN KNOWN RECOVERABLE COAL RESOURCE AREA (STIPPLED), WYOMING



**COAL RESOURCE OCCURRENCE MAP OF THE FORT RENO SE QUADRANGLE, JOHNSON AND CAMPBELL COUNTIES, WYOMING**  
BY  
**IntraSearch**  
1980

This report has not been edited for conformity with U. S. Geological Survey editorial standards or stratigraphic nomenclature.