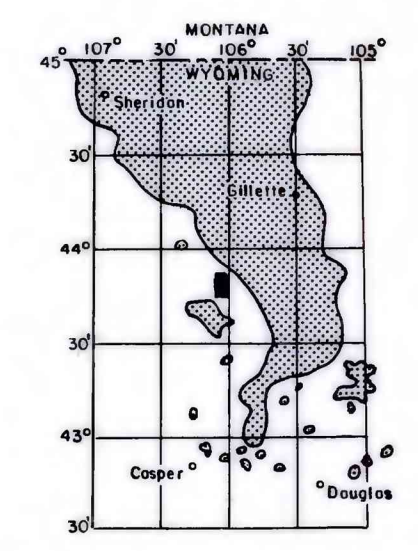


EXPLANATION

- ISOPACHS OF COAL BED—Showing thickness in feet, isopach interval 5 feet.
- DRILL HOLE—Showing coal thickness in feet.

To convert feet to meters,
multiply feet by 0.3048.



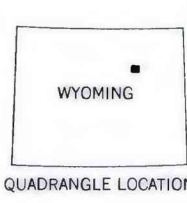
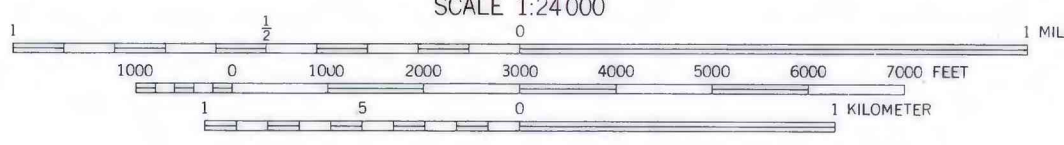
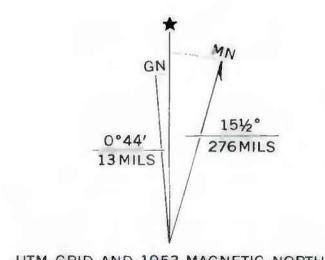
MAP SHOWING LOCATION OF THE
FORT RENO SE QUADRANGLE AND
THE POWDER RIVER BASIN KNOWN
RECOVERABLE COAL RESOURCE
AREA (STIPPLED), WYOMING

This report has not been edited
for conformity with U. S. Geological
Survey editorial standards or
stratigraphic nomenclature.

**COAL RESOURCE OCCURRENCE MAP OF THE FORT RENO SE
QUADRANGLE, JOHNSON AND CAMPBELL COUNTIES, WYOMING**

BY
IntraSearch
1980

**PLATE 19
ISOPACH MAP OF
LOWER WYODAK COAL BED**



Base from U.S. Geological Survey, 1953

Compiled in 1980