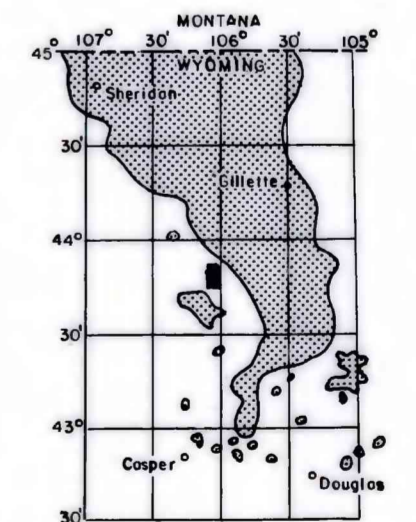


EXPLANATION

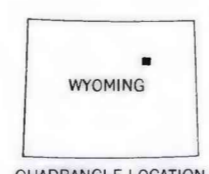
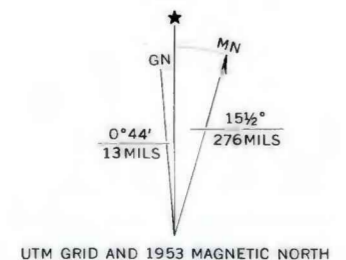
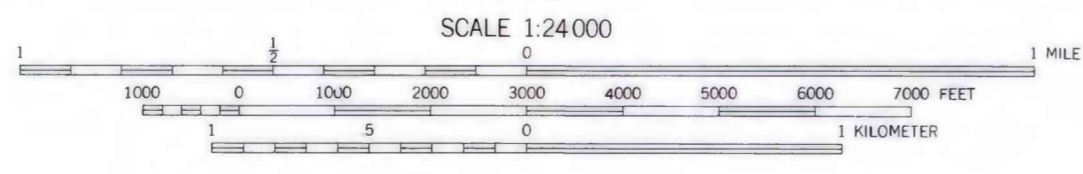
— 5 —
ISOPACHS OF COAL BED—Showing thickness in feet, isopach interval 5 feet.

• 7
DRILL HOLE—Showing coal thickness in feet.

To convert feet to meters, multiply feet by 0.3048.



MAP SHOWING LOCATION OF THE FORT RENO SE QUADRANGLE AND THE POWDER RIVER BASIN KNOWN RECOVERABLE COAL RESOURCE AREA (STIPPLED), WYOMING



COAL RESOURCE OCCURRENCE MAP OF THE FORT RENO SE QUADRANGLE, JOHNSON AND CAMPBELL COUNTIES, WYOMING
BY
IntraSearch
1980

This report has not been edited for conformity with U. S. Geological Survey editorial standards or stratigraphic nomenclature.

PLATE 29
ISOPACH MAP OF
LOCAL "B" COAL BED