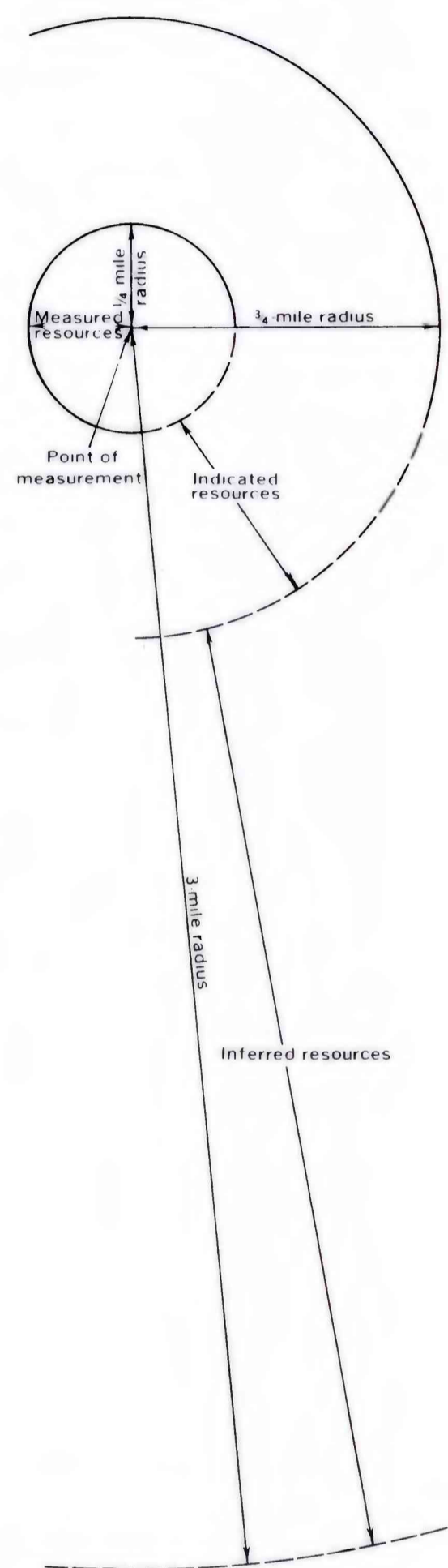


EXPLANATION

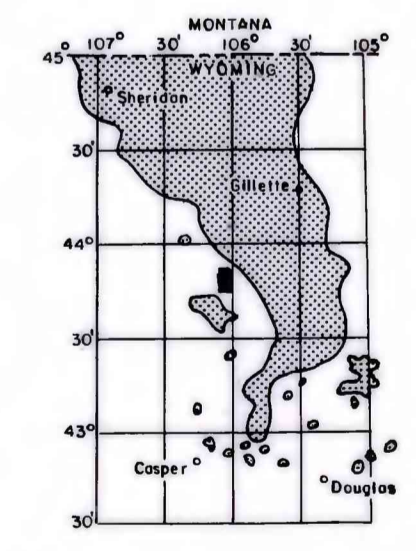
NON-FEDERAL COAL LAND-Coal tonnages not evaluated.

KRCRA
KNOWN RECOVERABLE COAL RESOURCE AREA-KRCRA

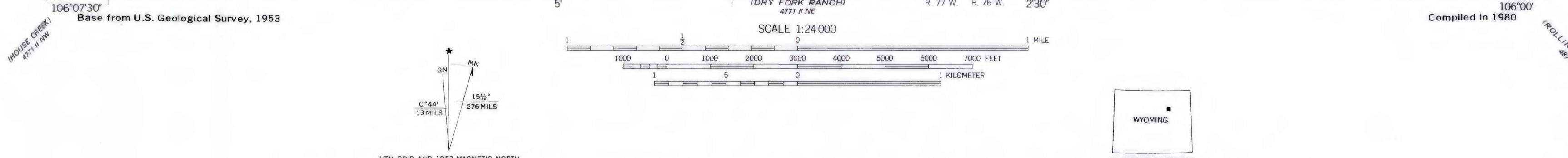


BOUNDARY LINES-Enclosing areas of measured, indicated and inferred coal resources of the coal bed. Dashed where projected from adjacent quadrangles.

To convert miles to kilometers, multiply miles by 1.609.



MAP SHOWING LOCATION OF THE FORT RENO SE QUADRANGLE AND THE POWDER RIVER BASIN KNOWN RECOVERABLE COAL RESOURCE AREA (STIPPLED), WYOMING



COAL RESOURCE OCCURRENCE MAP OF THE FORT RENO SE QUADRANGLE, JOHNSON AND CAMPBELL COUNTIES, WYOMING
BY
IntraSearch
1980

This report has not been edited for conformity with U. S. Geological Survey editorial standards or stratigraphic nomenclature.