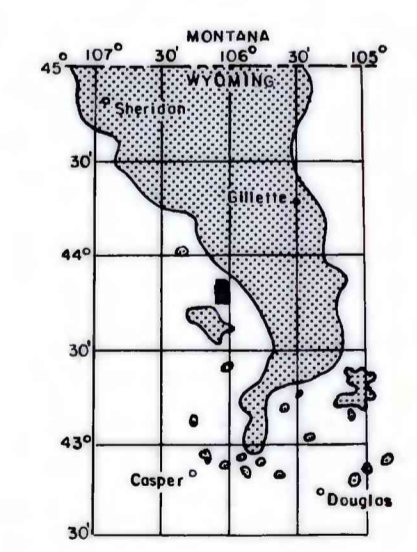


EXPLANATION

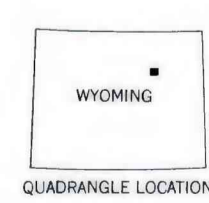
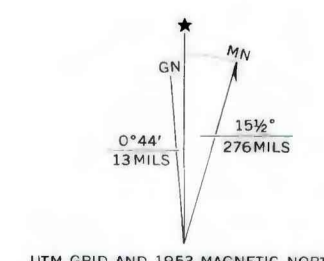
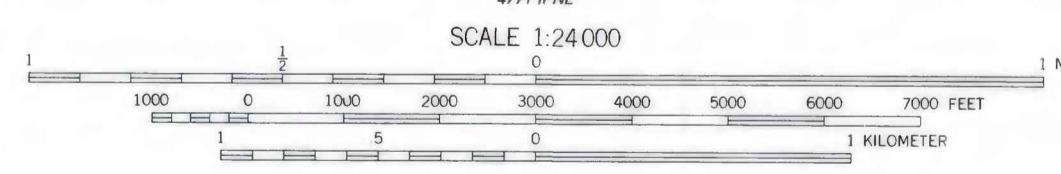
— 5 —
ISOPACHS OF COAL BED—Showing
thickness in feet, isopach
interval 5 feet.

• 6
DRILL HOLE—Showing coal thickness
in feet.

To convert feet to meters,
multiply feet by 0.3048.



MAP SHOWING LOCATION OF THE
FORT RENO SE QUADRANGLE AND
THE POWDER RIVER BASIN KNOWN
RECOVERABLE COAL RESOURCE
AREA (STIPPLED), WYOMING



COAL RESOURCE OCCURRENCE MAP OF THE FORT RENO SE
QUADRANGLE, JOHNSON AND CAMPBELL COUNTIES, WYOMING

BY
IntraSearch
1980

This report has not been edited
for conformity with U. S. Geological
Survey editorial standards or
stratigraphic nomenclature.

PLATE 4
ISOPACH MAP OF
SMITH COAL BED