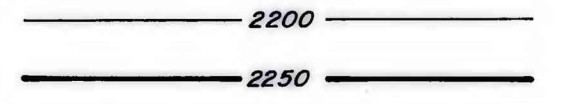


EXPLANATION

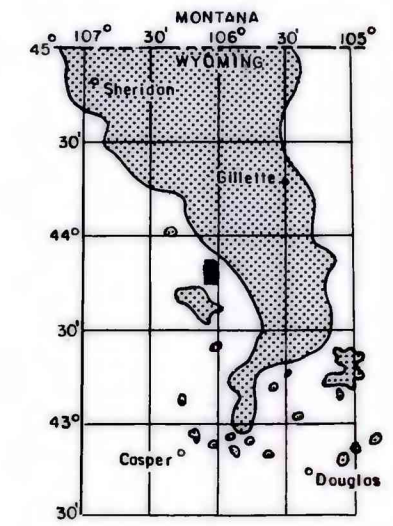


STRUCTURE CONTOURS—Drawn on top of coal bed. Contour interval 50 feet. Datum is mean sea level.

• 2404

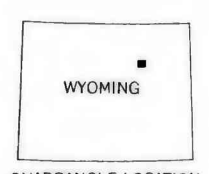
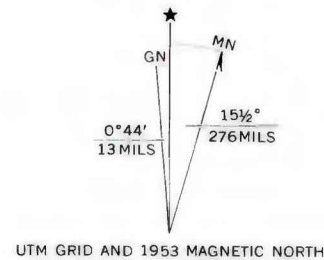
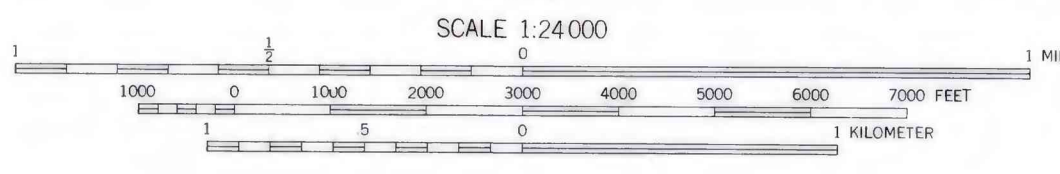
DRILL HOLE—Showing elevation at top of coal bed, in feet.

To convert feet to meters, multiply feet by 0.3048.



MAP SHOWING LOCATION OF THE FORT RENO SE QUADRANGLE AND THE POWDER RIVER BASIN KNOWN RECOVERABLE COAL RESOURCE AREA (STIPPLED), WYOMING

This report has not been edited for conformity with U. S. Geological Survey editorial standards or stratigraphic nomenclature.



COAL RESOURCE OCCURRENCE MAP OF THE FORT RENO SE QUADRANGLE, JOHNSON AND CAMPBELL COUNTIES, WYOMING

BY
IntraSearch
1980

PLATE 40
STRUCTURE CONTOUR MAP OF
WILDCAT-MOYER COAL ZONE

Base from U.S. Geological Survey, 1953

Compiled in 1980