


EXPLANATION

NON-FEDERAL COAL LAND-Coal tonnages not evaluated.



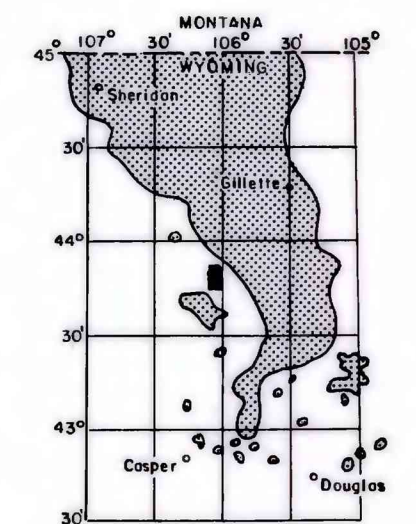
KNOWN RECOVERABLE COAL RESOURCE AREA-KRCRA

RB (Measured)
0.12 (Indicated)
2.93 (Inferred)

IDENTIFIED RESOURCES OF COAL BED- In millions of short tons. Dash indicates no resources in that category. (RB) indicates Reserve Base.

Reserves are not calculated for coal beds greater than 500 feet in depth.

To convert short tons to metric tons, multiply short tons by 0.9072.



MAP SHOWING LOCATION OF THE FORT RENO SE QUADRANGLE AND THE POWDER RIVER BASIN KNOWN RECOVERABLE COAL RESOURCE AREA (STIPPLED), WYOMING

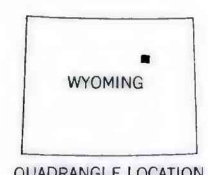
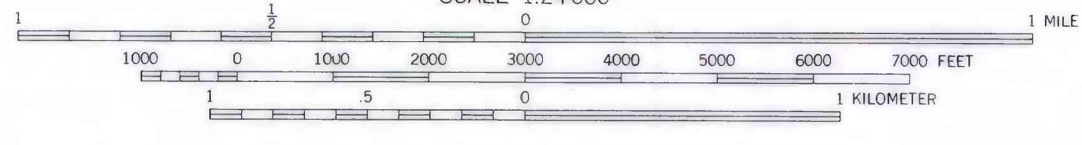
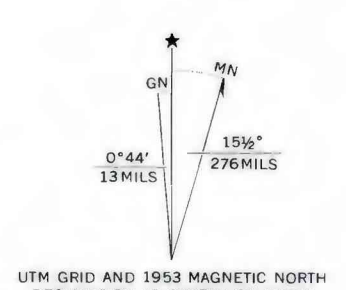
This report has not been edited for conformity with U. S. Geological Survey editorial standards or stratigraphic nomenclature.

COAL RESOURCE OCCURRENCE MAP OF THE FORT RENO SE QUADRANGLE, JOHNSON AND CAMPBELL COUNTIES, WYOMING

BY
IntraSearch

1980

PLATE 43
IDENTIFIED RESOURCES OF
WILDCAT-MOYER COAL ZONE



Base from U.S. Geological Survey, 1953

Compiled in 1980