

EXPLANATION

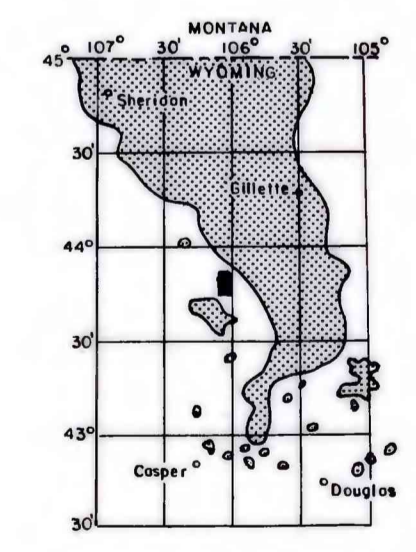
— 20 —
— 25 —

ISOPACHS OF COAL BED—Showing thickness in feet, isopach interval 5 feet.

● 7

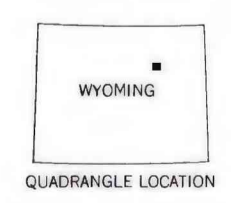
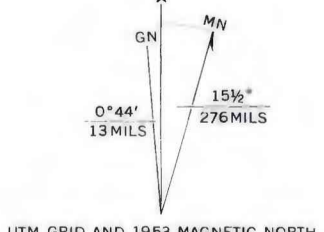
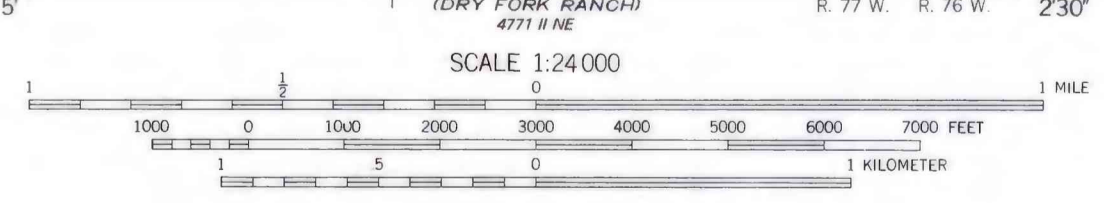
DRILL HOLE—Showing coal thickness in feet.

To convert feet to meters, multiply feet by 0.3048.



MAP SHOWING LOCATION OF THE FORT RENO SE QUADRANGLE AND THE POWDER RIVER BASIN KNOWN RECOVERABLE COAL RESOURCE AREA (STIPPLED), WYOMING

Base from U.S. Geological Survey, 1953



This report has not been edited for conformity with U. S. Geological Survey editorial standards or stratigraphic nomenclature.

COAL RESOURCE OCCURRENCE MAP OF THE FORT RENO SE QUADRANGLE, JOHNSON AND CAMPBELL COUNTIES, WYOMING

BY
IntraSearch
1980

PLATE 9
ISOPACH MAP OF
LOCAL "A" COAL BED