
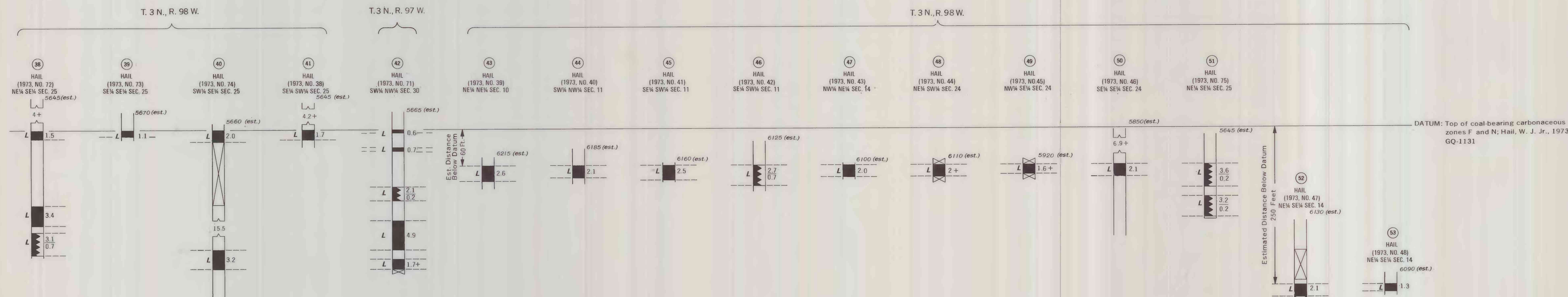
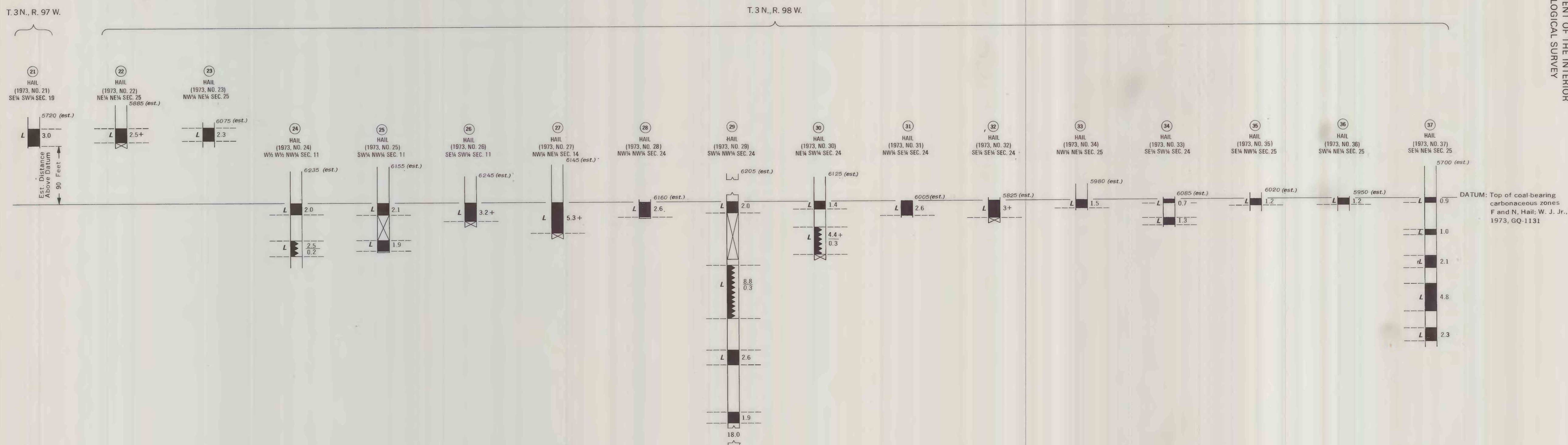


CORRELATION OF COAL BEDS IN DRILL HOLES AND MEASURED SECTIONS



This report has not been edited for conformity with Geological Survey editorial standards or stratigraphic nomenclature.

COAL RESOURCE OCCURRENCE MAP OF THE SMIZER GULCH QUADRANGLE,
RIO BLANCO AND MOFFAT COUNTIES, COLORADO
BY
AAA ENGINEERING AND DRAFTING, INC.
1980