
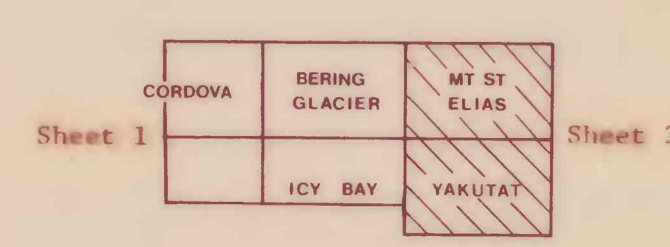


SCALE 1:250,000



PROFILE SENSITIVITY 500 GAMMAS/INCH
 DATUM RECOVERED FLIGHT PATH CORRESPONDS
 TO 1975 IGRF UPDATED TO 1977
 FLIGHT ALTITUDE 1000 FEET AMT
 FLOWN AND COMPILED 1977
 INSTRUMENT GEOMETRICS G-803 PROTON MAGNETOMETER




AEROMAGNETIC PROFILES OF BERING GLACIER,
 MT. ST. ELIAS, AND YAKUTAT 1° BY 3° QUADRANGLES,

ALASKA

BY

U.S. GEOLOGICAL SURVEY

 SURVEY AND
 COMPILATION BY:
geoMetrics
 Under contract to the
 U.S. Geological Survey



This map is preliminary and has
 not been edited or reviewed for
 conformity to Geological Survey
 standards.

LOCATION INDEX