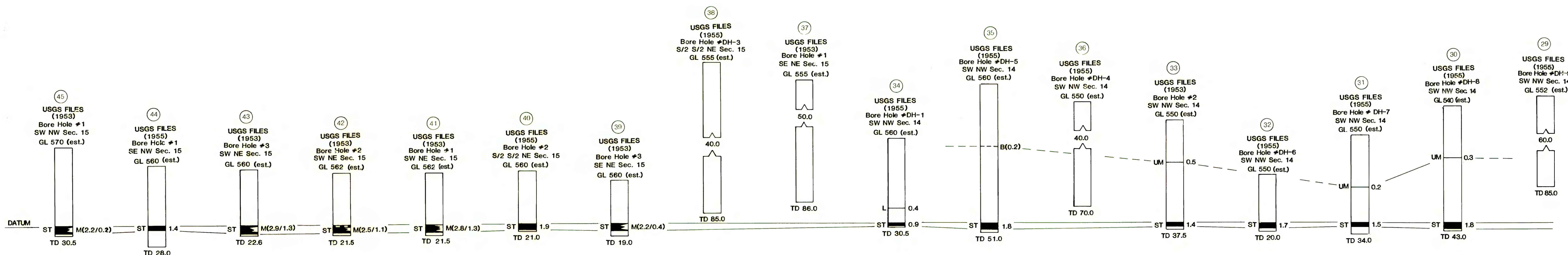
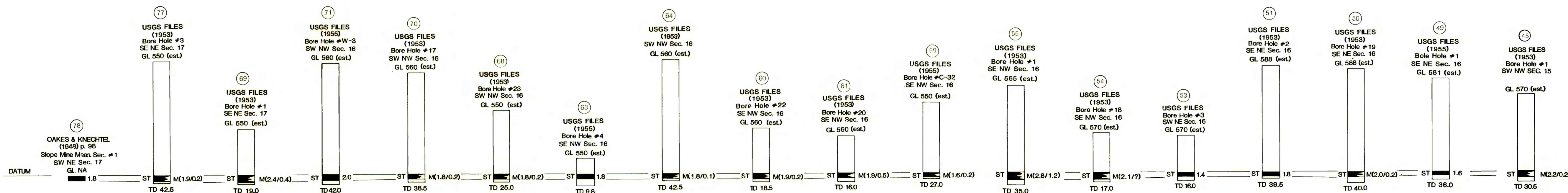


CORRELATION OF COAL BEDS IN BORE HOLES AND COMPOSITE MINE SECTIONS

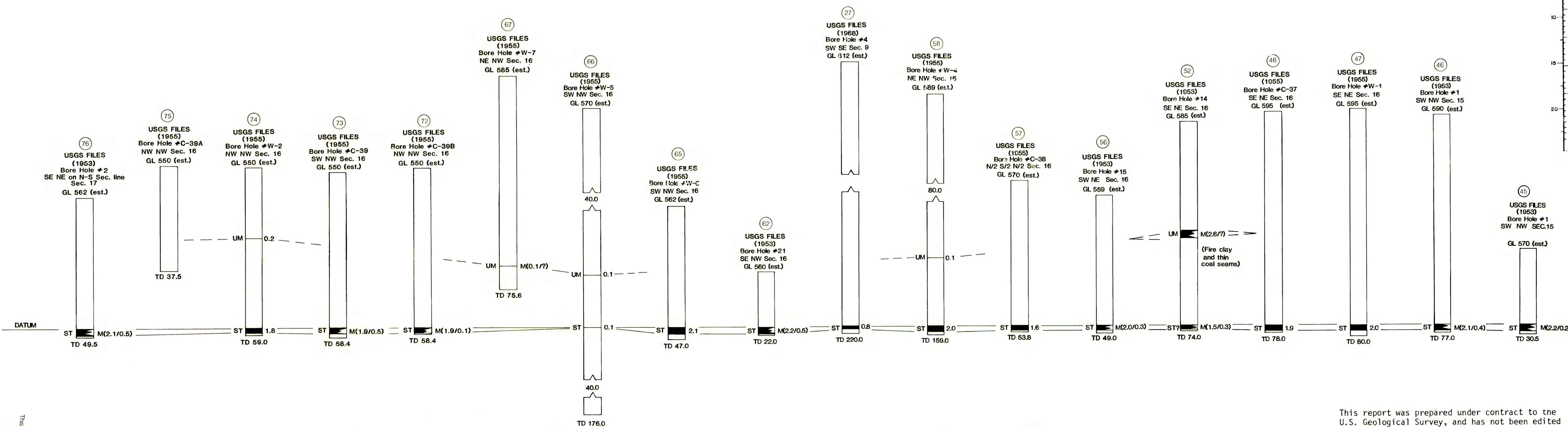
T 9 N, R 20 E



T 9 N, R 20 E



T 9 N, R 20 E



FEDERAL COAL RESOURCE OCCURRENCE MAP OF THE STIGLER WEST 7.5 MINUTE QUADRANGLE,
 HASKELL AND MUSKOGEE COUNTIES, OKLAHOMA
 BY GEOLOGICAL SERVICES OF TULSA, INC., AND B. T. BRADY, USGS

This report was prepared under contract to the U.S. Geological Survey, and has not been edited for conformity with Geological Survey editorial standards or stratigraphic nomenclature. Opinions expressed herein do not necessarily represent those of the Geological Survey.