UNITED STATES
DEPARTMENT OF THE INTERIOR
GEOLOGICAL SURVEY

COMPOSITE COLUMNAR SECTION

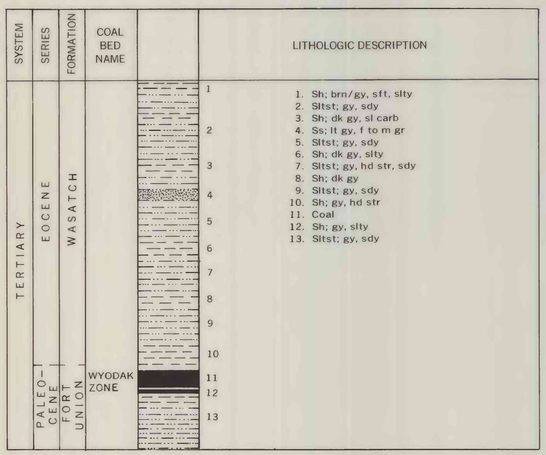

1. Sh; brn/gy, sft, slty
2. Sltst; gy, sdy
3. Sh; dk gy, sl carb
4. Ss; lt gy, f to m gr
5. Sltst; gy, sdy
6. Sh; dk gy, slty
7. Sltst; gy, hd str, sdy
8. Sh; dk gy
9. Sltst; gy, sdy
10. Sh; gy, hd str
11. Coal
12. Sh; gy, slty
13. Sltst; gy, sdy

CORRELATION OF COAL BEDS IN DRILL HOLES

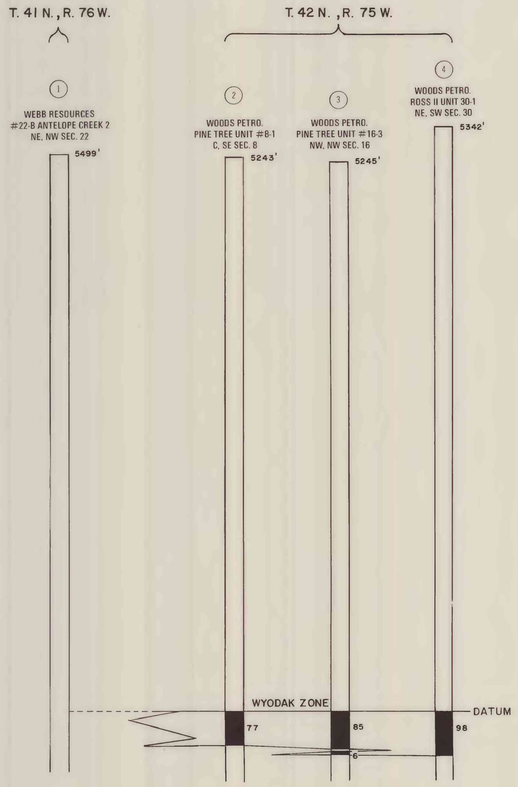

EXPLANATION

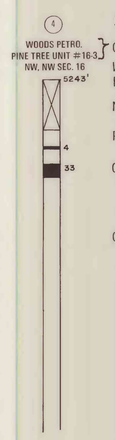

Index number

Company and well name

Well location

Elevation of drill hole at surface

No record

Rock interval

Coal bed, showing thickness in feet

Coal Bed Name

Wyodak Zone



This report has not been edited for conformity with U. S. Geological Survey editorial standards or stratigraphic nomenclature.

PLATE 3
COAL DATA SHEET

OPEN FILE REPORT 79-308
PLATE 3 OF 9

COAL RESOURCE OCCURRENCE MAP OF THE ARTESIAN DRAW CAMPBELL COUNTY, WYOMING

BY
IntraSearch
1979