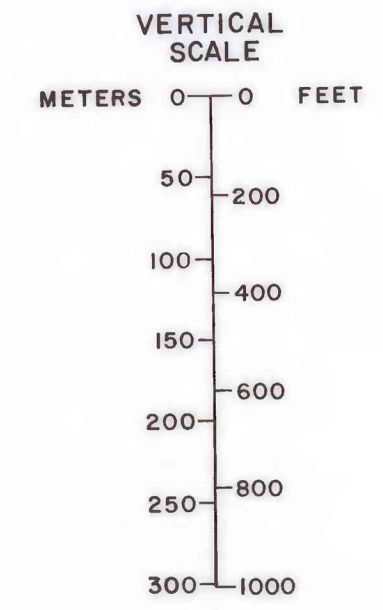
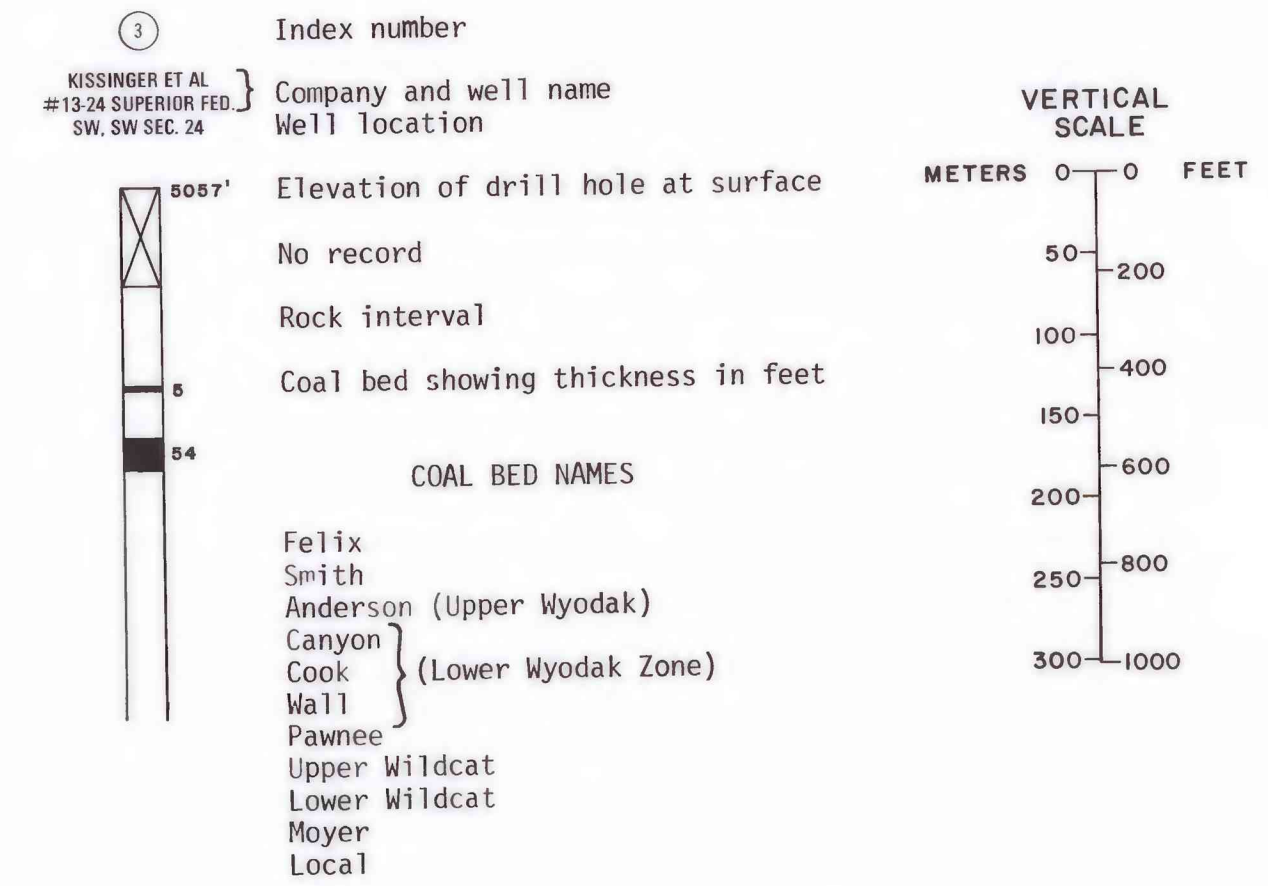


COMPOSITE COLUMNAR SECTION

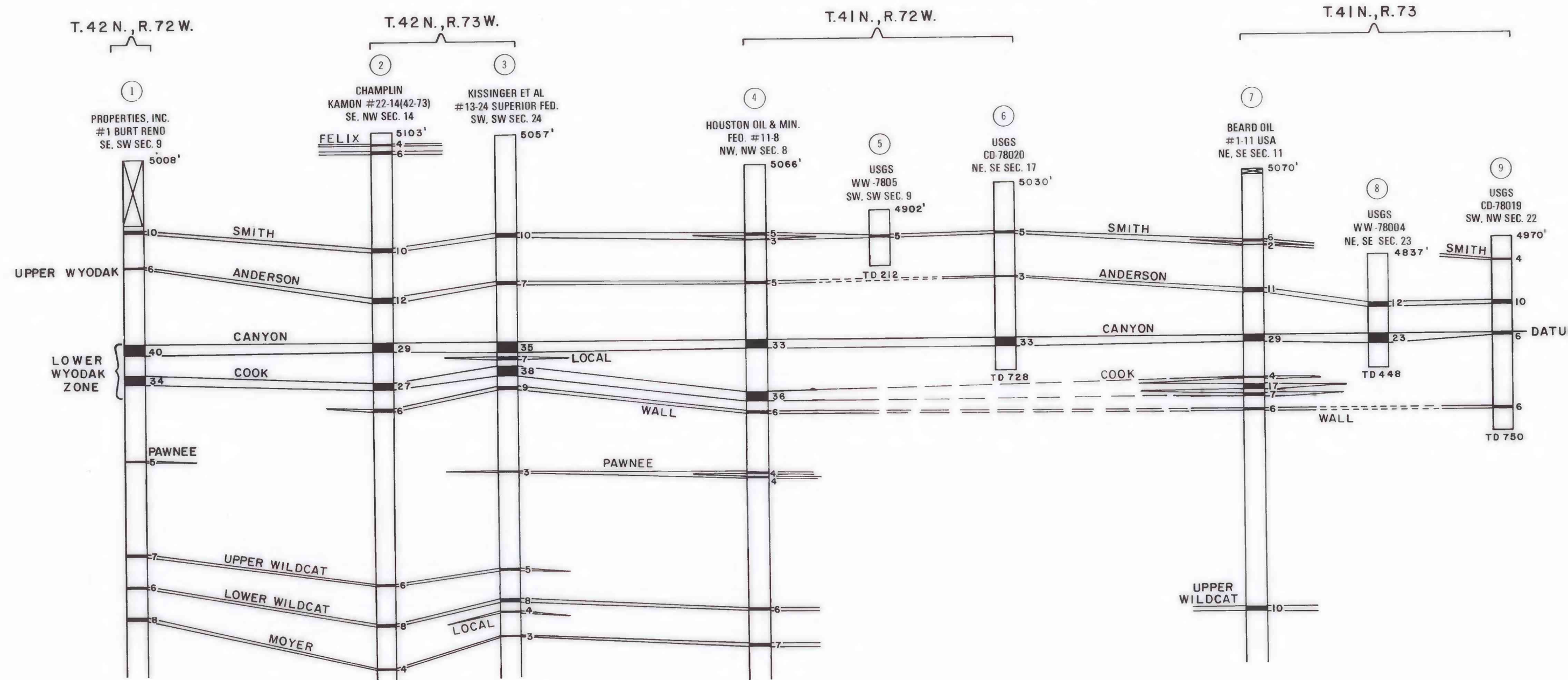
SYSTEM	SERIES	FORMATION	COAL BED NAME	LITHOLOGIC DESCRIPTION			
TERTIARY	Eocene	Wasatch	FELIX	1. Sh; gy, sft, carb, slty			
			2. Coal				
			3. Sh; gy, carb, grd to sltst				
			4. Coal				
			5. Sh; dk gy, sltst intbd				
			6. Coal				
			7. Sh; dk gy, slty, carb				
			8. Coal; sh intbd				
			9. Siltst; gy, sdy				
			10. Coal				
			11. Sh; dk gy, sltst intbd				
PALEOCENE	Fort Union	Canyon Local	COOK	12. Coal			
			13. Sh; dk gy				
			14. Coal				
			15. Sh; dk gy				
			16. Coal				
			17. Sh; dk gy				
			18. Coal				
			19. Sh; dk gy, sltst intbd				
			PALEOCENE	Fort Union	Pawnee	WALL	12. Coal
						13. Sh; dk gy	
						14. Coal	
15. Sh; dk gy							
16. Coal							
17. Sh; dk gy							
18. Coal							
19. Sh; dk gy, sltst intbd							
PALEOCENE	Fort Union	Upper Wildcat				LOWER WILDCAT	12. Coal
						13. Sh; dk gy	
						14. Coal	
			15. Sh; dk gy				
			16. Coal				
			17. Sh; dk gy				
			18. Coal				
			19. Sh; dk gy, sltst intbd				
			PALEOCENE	Fort Union	Moyer	LOCAL	12. Coal
						13. Sh; dk gy	
						14. Coal	
15. Sh; dk gy							
16. Coal							
17. Sh; dk gy							
18. Coal							
19. Sh; dk gy, sltst intbd							

EXPLANATION



Column shown closed if at total depth

CORRELATION OF COAL BEDS IN DRILL HOLES



COAL RESOURCE OCCURRENCE MAP OF THE SE 1/4 TURNERCREST 15' QUADRANGLE, CAMPBELL COUNTY, WYOMING

BY
IntraSearch
1979