UNITED STATES
DEPARTMENT OF THE INTERIOR
GEOLOGICAL SURVEY

TECKLA SW QUADRANGLE
WYOMING—CAMPBELL CO.
7.5 MINUTE SERIES (TOPOGRAPHIC)

OPEN FILE REPORT 79-311
PLATE 17 OF 19

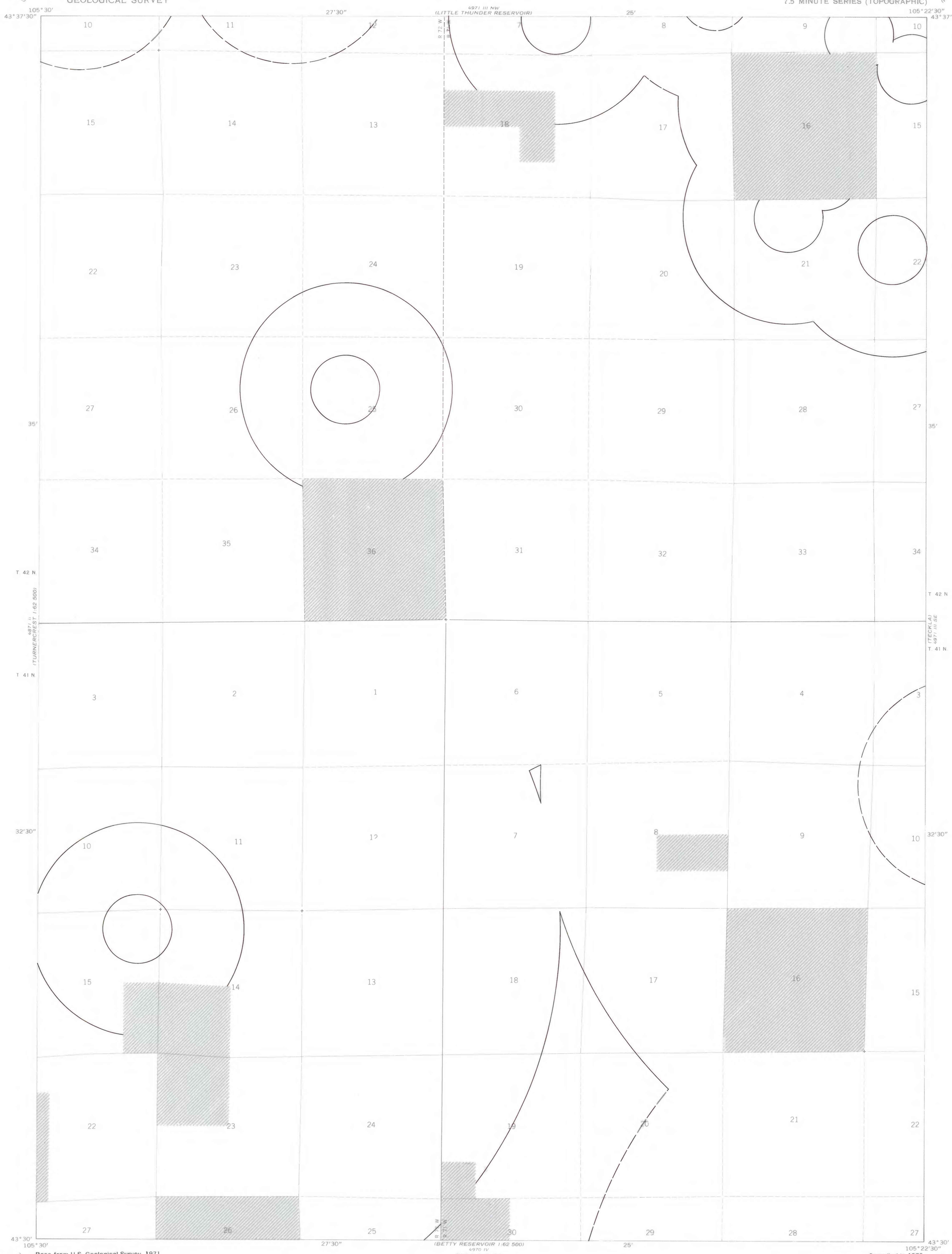

EXPLANATION

NON-FEDERAL COAL LAND

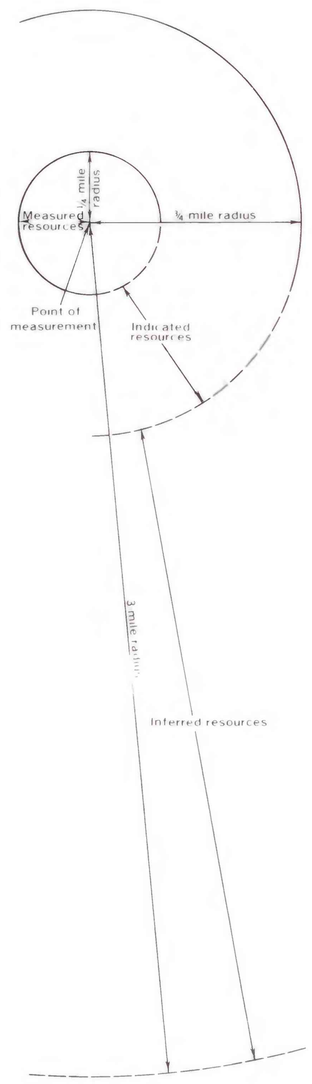

BOUNDARY LINES-Enclosing areas of measured, indicated and inferred coal resources of the coal bed. Dashed where projected from adjacent quadrangles. Hypothetical resources beyond 3 miles.

To convert miles to kilometers multiply miles by 1.609.

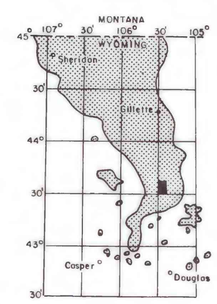

MAP SHOWING LOCATION OF THE TECKLA SW QUADRANGLE AND THE POWDER RIVER BASIN KNOWN RECOVERABLE COAL RESOURCE AREA (STIPPLED), WYOMING

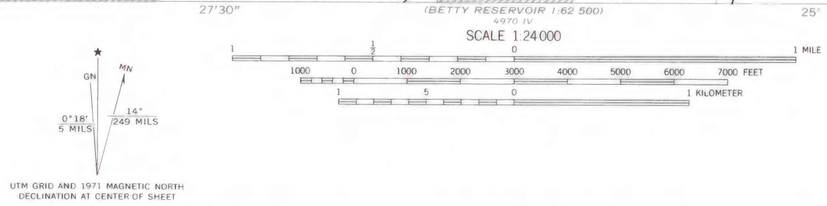

QUADRANGLE LOCATION

This report has not been edited for conformity with U.S. Geological Survey editorial standards or stratigraphic nomenclature.

COAL RESOURCE OCCURRENCE MAP OF THE TECKLA SW QUADRANGLE, CAMPBELL COUNTY, WYOMING

BY
IntraSearch
1979

PLATE 17
AREAL DISTRIBUTION OF IDENTIFIED RESOURCES OF WILDCAT-MOYER COAL ZONE