



EXPLANATION

NON-FEDERAL COAL LAND-Coal tonnages not evaluated.

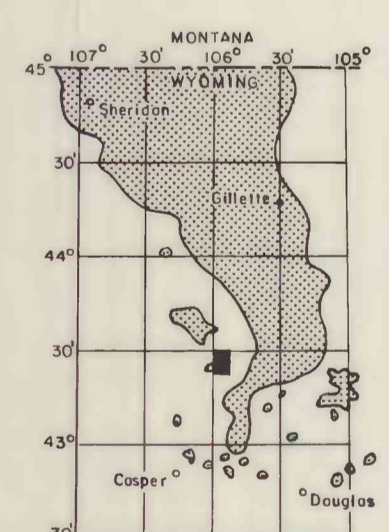
KRCRA

KNOWN RECOVERABLE COAL RESOURCE AREA-KRCRA

RB (Measured)
3.84 (Indicated)
11.96 (Inferred)
Hyp 0.11 (Hypothetical)

IDENTIFIED RESOURCES OF COAL BED-
In millions of short tons. Dash indicates no resources in that category.

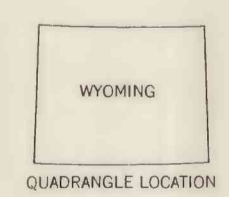
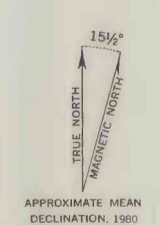
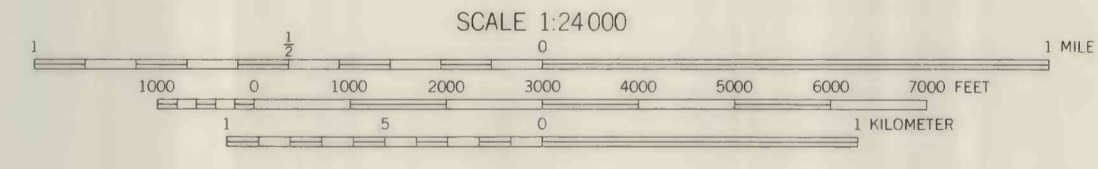
To convert short tons to metric tons multiply short tons by 0.9072.



MAP SHOWING LOCATION OF THE NW¼ ROSS 15' QUADRANGLE AND THE POWDER RIVER BASIN KNOWN RECOVERABLE COAL RESOURCE AREA (STIPPLED), WYOMING

Base from U.S. Geological Survey, 1960

Compiled in 1979



This report has not been edited for conformity with U.S. Geological Survey editorial standards or stratigraphic nomenclature.

COAL RESOURCE OCCURRENCE MAP OF THE NW¼ ROSS 15' QUADRANGLE, CONVERSE AND CAMPBELL COUNTIES, WYOMING
BY
IntraSearch
1979

PLATE 8
IDENTIFIED AND
HYPOTHETICAL RESOURCES OF
WYODAK COAL BED