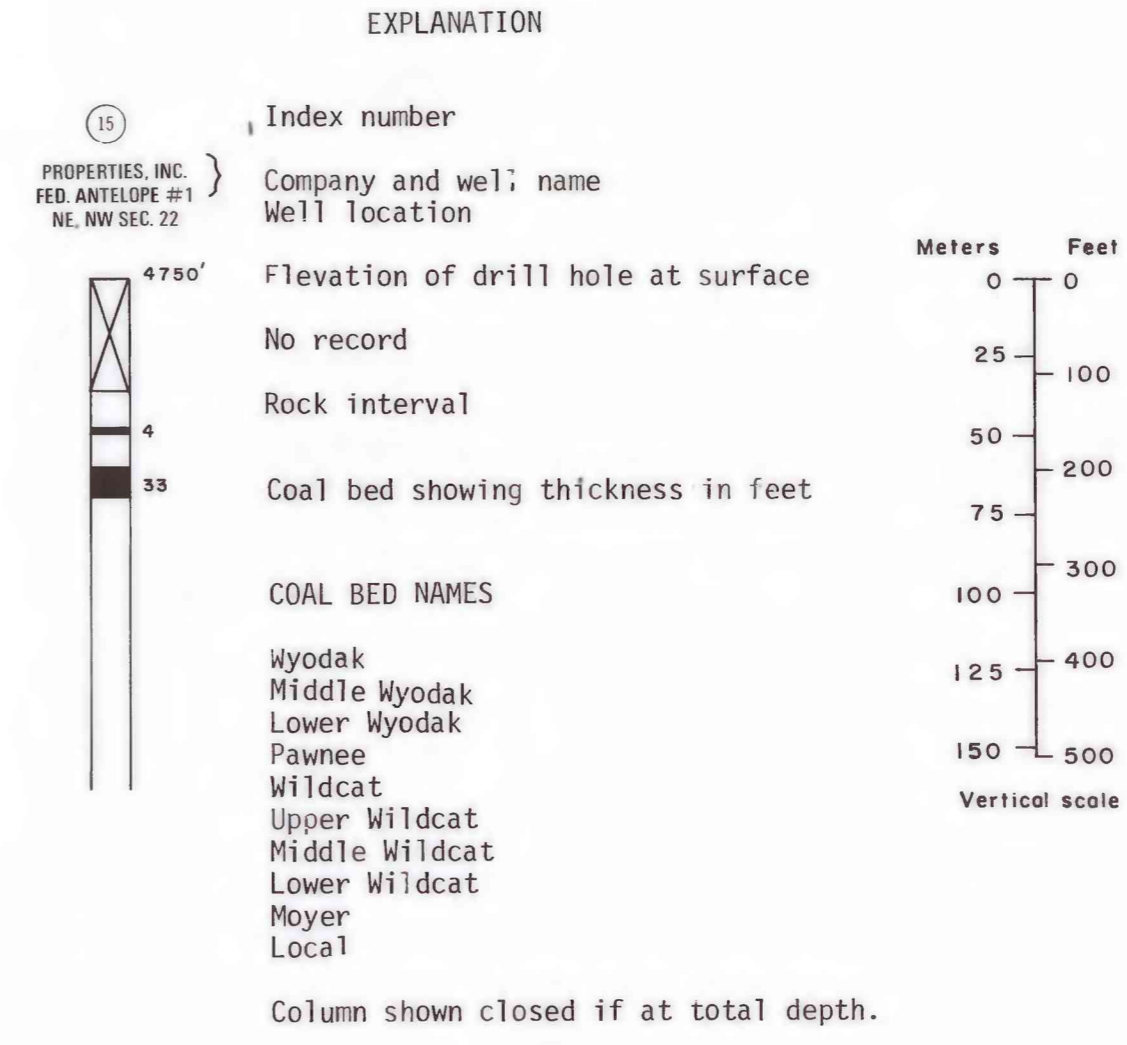
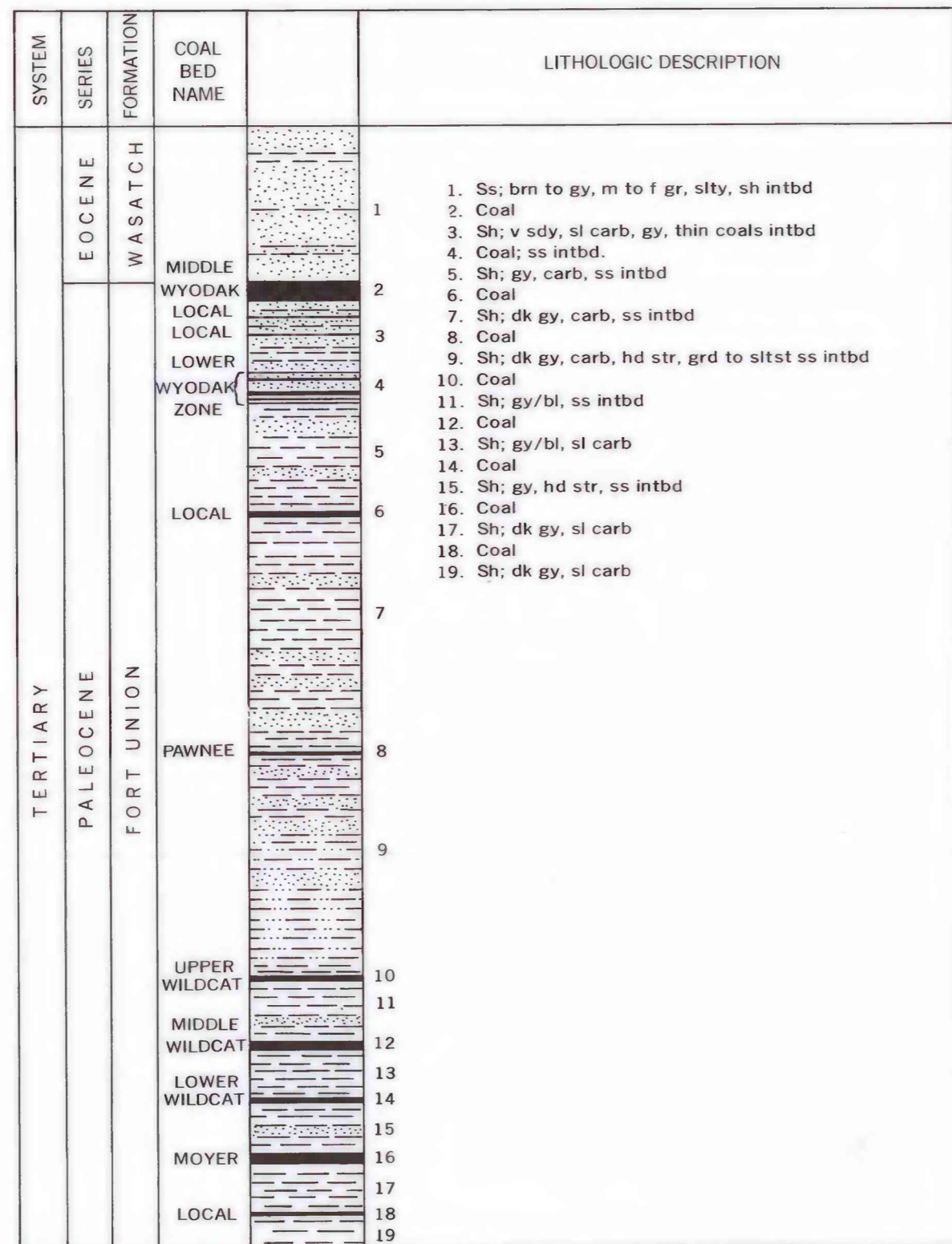


COMPOSITE COLUMNAR SECTION



CORRELATION OF COAL BEDS IN DRILL HOLES

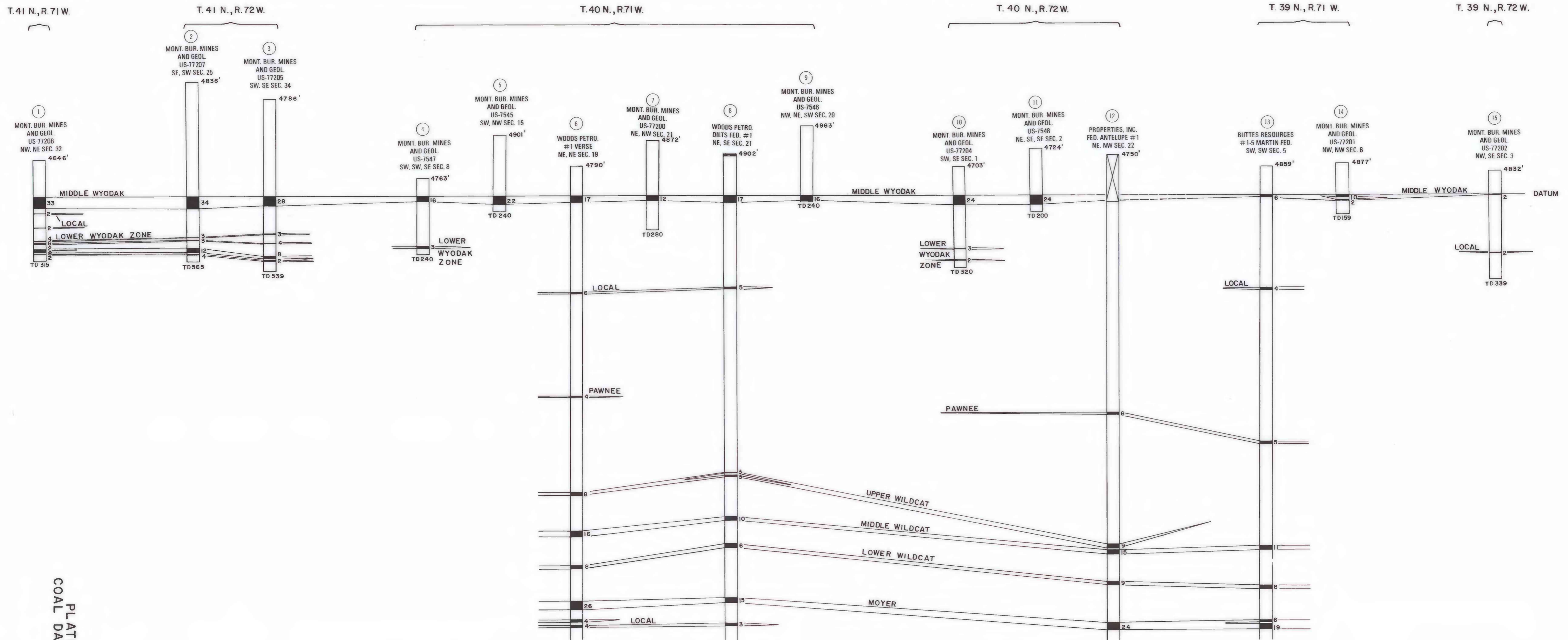


PLATE 3
COAL DATA SHEET

COAL RESOURCE OCCURRENCE MAP OF THE NW¼ BETTY RESERVOIR 15' QUADRANGLE,
CONVERSE AND CAMPBELL COUNTIES, WYOMING

BY
IntraSearch
1979

This report has not been edited for conformity with U.S. Geological Survey editorial standards or stratigraphic nomenclature.