

EXPLANATION

●
OIL AND GAS TEST HOLE

Showing index number of hole on
plate 3 of CRO map and drill hole
data in feet.

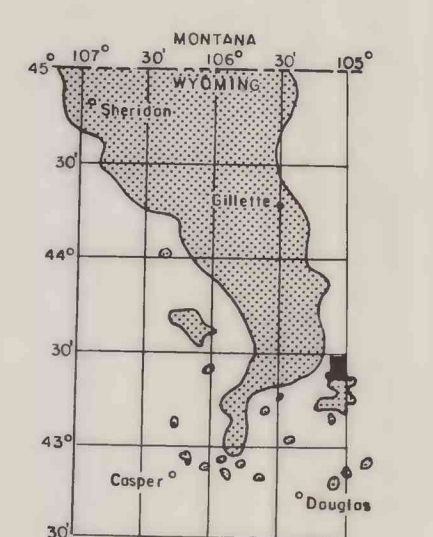

DRILL HOLE DATA SYMBOLS

GL-Ground level elevation
NR-No record
R-Rock interval
C-Coal interval


COAL BED SYMBOLS AND NAMES

Lwc-Lower Wildcat

To convert feet to meters,
multiply feet by 0.3048.



MAP SHOWING LOCATION OF THE
FIDDLEBACK RANCH QUADRANGLE
AND THE POWDER RIVER BASIN
KNOWN RECOVERABLE COAL
RESOURCE AREA (STIPPLED),
WYOMING



COAL RESOURCE OCCURRENCE MAP OF THE FIDDLEBACK RANCH QUADRANGLE,
CAMPBELL, CONVERSE, AND WESTON COUNTIES, WYOMING

BY
IntraSearch
1979

PLATE 1
COAL DATA MAP

This report has not been edited
for conformity with U.S. Geological
Survey editorial standards or
stratigraphic nomenclature.

Base from U.S. Geological Survey, 1971

Compiled in 1979