
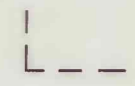



EXPLANATION



NON-FEDERAL COAL LAND



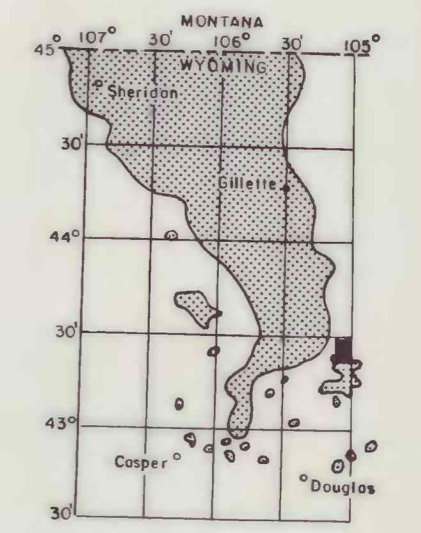
PREFERENCE RIGHT LEASE  
APPLICATION-PRLA



KNOWN RECOVERABLE COAL RESOURCE  
AREA-KRCRA

4	3	2	1
5	6		
6			
7			

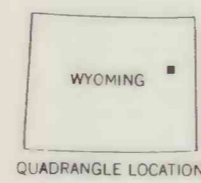
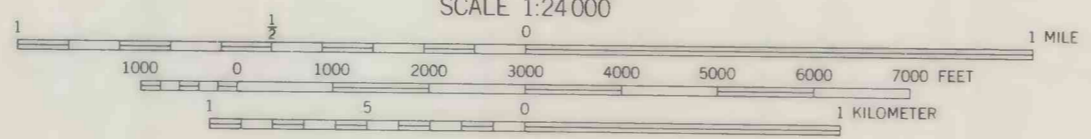

SECTION OF LAND—Showing lots and lot numbers.



MAP SHOWING LOCATION OF THE  
FIDDLEBACK RANCH QUADRANGLE  
AND THE POWDER RIVER BASIN  
KNOWN RECOVERABLE COAL  
RESOURCE AREA (STIPPLED),  
WYOMING

Base from U.S. Geological Survey, 1971

Compiled in 1979



This report has not been edited  
for conformity with U.S. Geological  
Survey editorial standards or  
stratigraphic nomenclature.

COAL RESOURCE OCCURRENCE MAP OF THE FIDDLEBACK RANCH QUADRANGLE,  
CAMPBELL, CONVERSE, AND WESTON COUNTIES, WYOMING

BY  
**IntraSearch**  
1979

PLATE 2  
BOUNDARY AND COAL  
DATA MAP