



EXPLANATION

(1)

OIL AND GAS TEST HOLE

Showing index number of hole on plate 3 of CRO map and drill hole data in feet.

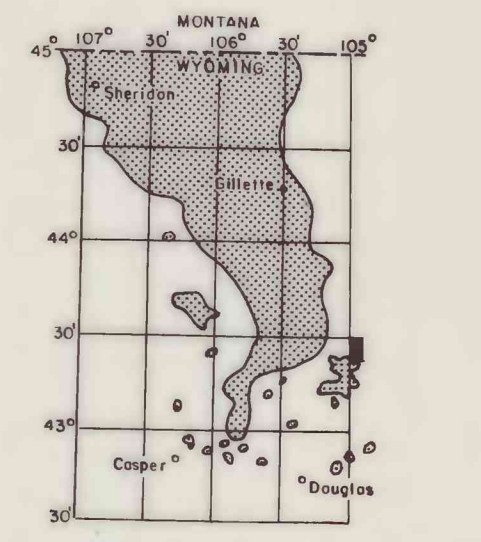
DRILL HOLE DATA SYMBOLS

GL-Ground level elevation  
NR-No record  
R-Rock interval  
C-Coal interval

COAL BED SYMBOLS AND NAMES

L-Local

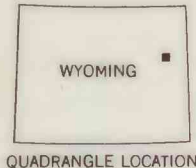
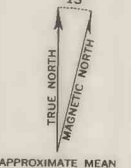

To convert feet to meters multiply feet by 0.3048.



MAP SHOWING LOCATION OF THE LANCE CREEK 2 NW QUADRANGLE AND THE POWDER RIVER BASIN KNOWN RECOVERABLE COAL RESOURCE AREA (STIPPLED), WYOMING

Base from U.S. Geological Survey, 1971

Compiled in 1979



**COAL RESOURCE OCCURRENCE MAP OF THE LANCE CREEK 2 NW QUADRANGLE,  
CONVERSE, NIOBRARA AND WESTON COUNTIES, WYOMING**

BY  
**IntraSearch**  
1979

This report has not been edited for conformity with U.S. Geological Survey editorial standards or stratigraphic nomenclature.