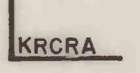




EXPLANATION



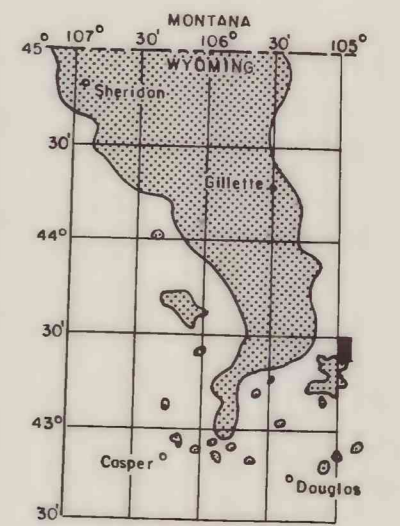
NON-FEDERAL COAL LAND



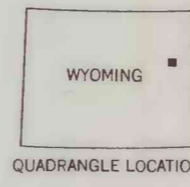
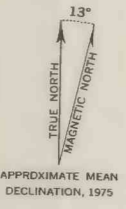
KNOWN RECOVERABLE COAL RESOURCE
AREA-KRCRA

4	3	2	1
5	6		
6			
7			

SECTION OF LAND—Showing lots and lot numbers.



MAP SHOWING LOCATION OF THE
LANCE CREEK 2 NW QUADRANGLE
AND THE POWDER RIVER BASIN
KNOWN RECOVERABLE COAL
RESOURCE AREA (STIPPLED),
WYOMING



**COAL RESOURCE OCCURRENCE MAP OF THE LANCE CREEK 2 NW QUADRANGLE,
CONVERSE, NIOBRARA AND WESTON COUNTIES, WYOMING**

BY
IntraSearch
1979

PLATE 2
BOUNDARY AND COAL
DATA MAP

This report has not been edited
for conformity with U.S. Geological
Survey editorial standards or
stratigraphic nomenclature.