UNITED STATES
DEPARTMENT OF THE INTERIOR
GEOLOGICAL SURVEY

SW¼ OF ROSS 15′ QUADRANGLE
WYOMING–CONVERSE CO.

OPEN FILE REPORT 79-323
PLATE 2 OF 3

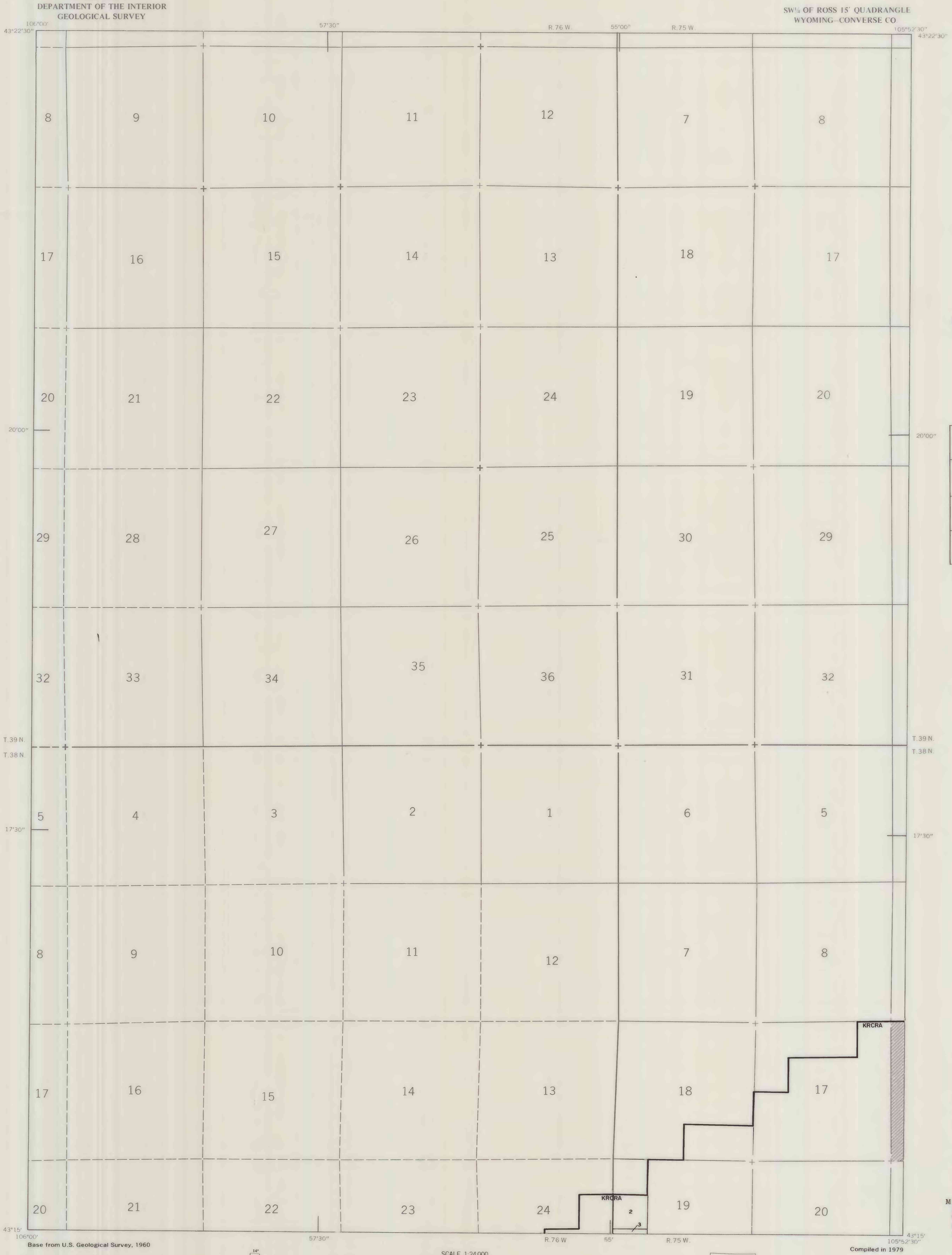

Base from U.S. Geological Survey, 1960

Compiled in 1979

APPROXIMATE MEAN DECLINATION, 1979

SCALE 1:24 000

1 MILE

7000 FEET

1 KILOMETER

QUADRANGLE LOCATION

EXPLANATION

NON-FEDERAL COAL LAND WITHIN KRCRA BOUNDARY

KNOWN RECOVERABLE COAL RESOURCE AREA-KRCRA

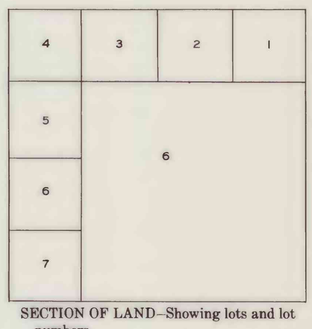

SECTION OF LAND–Showing lots and lot numbers.

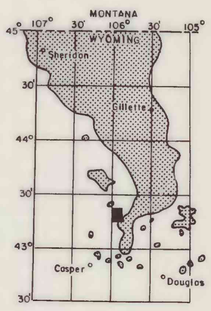

MAP SHOWING LOCATION OF THE SW¼ ROSS 15′ QUADRANGLE AND THE POWDER RIVER BASIN KNOWN RECOVERABLE COAL RESOURCE AREA (STIPPLED), WYOMING

This report has not been edited for conformity with U.S. Geological Survey editorial standards or stratigraphic nomenclature.

COAL RESOURCE OCCURRENCE MAP OF THE SW¼ ROSS 15′ QUADRANGLE, CONVERSE COUNTY, WYOMING

BY

IntraSearch

1979

PLATE 2
BOUNDARY AND COAL DATA MAP