



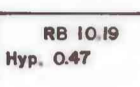
EXPLANATION



NON-FEDERAL COAL LAND

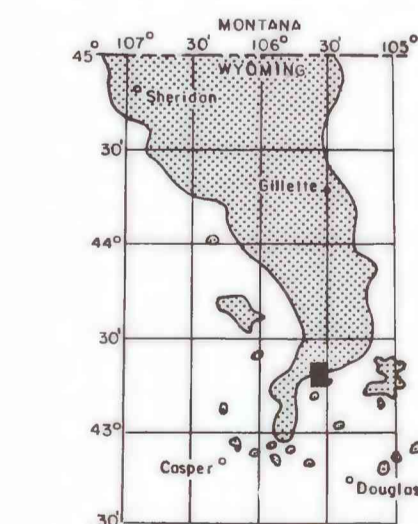
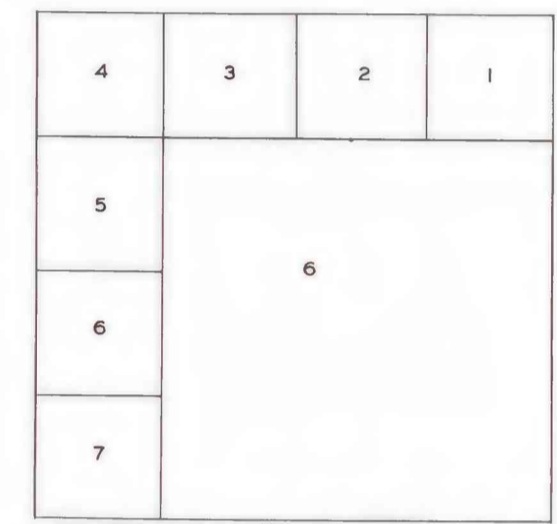


KNOWN RECOVERABLE COAL RESOURCE
AREA—KRCRA



TOTAL RESERVE BASE (RB) AND
HYPOTHETICAL RESOURCES (Hyp)
OF COAL PER SECTION—in
millions of short tons.

To convert short tons to metric
tons, multiply short tons
by 0.9072.



This report has not been edited
for conformity with U.S. Geological
Survey editorial standards or
stratigraphic nomenclature.

COAL RESOURCE OCCURRENCE MAP OF THE SE 1/4 COAL DRAW 15'
QUADRANGLE, CONVERSE COUNTY, WYOMING

BY
IntraSearch
1979

PLATE 2
BOUNDARY AND COAL
DATA MAP

