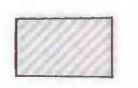
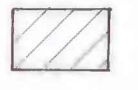



EXPLANATION



NON-FEDERAL COAL LAND—Coal development potential is not rated.



AREA OF LOW COAL DEVELOPMENT POTENTIAL FOR SURFACE MINING METHODS—Area has mining ratio values greater than 15.



AREA OF NO COAL DEVELOPMENT POTENTIAL FOR SURFACE MINING METHODS—Area contains no known coal in beds 5 feet (1.5 m) or more thick within 500 feet (152 m) of the surface.

COAL DEVELOPMENT POTENTIAL MAP OF THE SE 1/4 COAL DRAW 15' QUADRANGLE, CONVERSE COUNTY, WYOMING

BY
IntraSearch
1979

PLATE 19
COAL DEVELOPMENT POTENTIAL
FOR SURFACE MINING METHODS