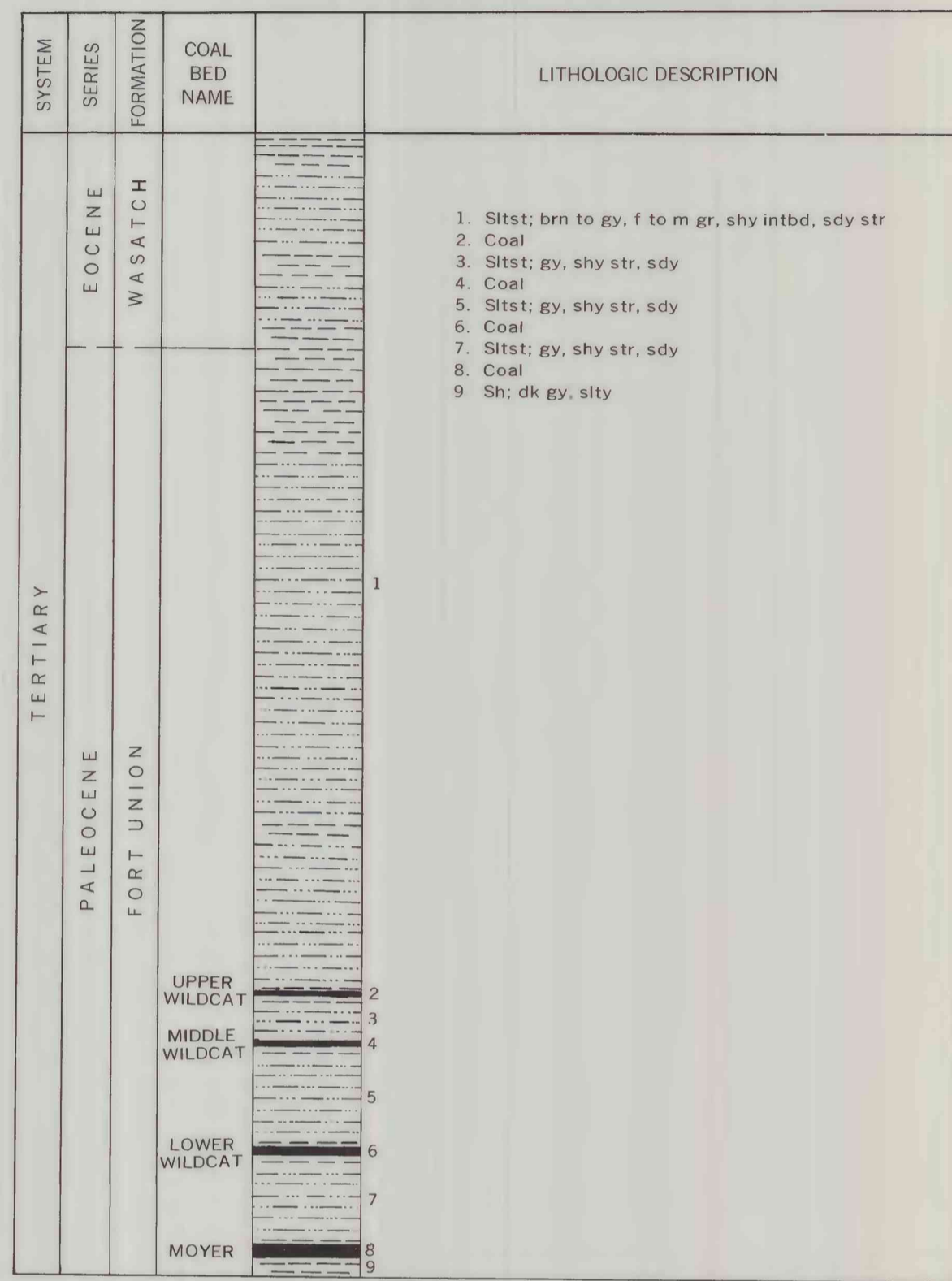



COMPOSITE COLUMNAR SECTION

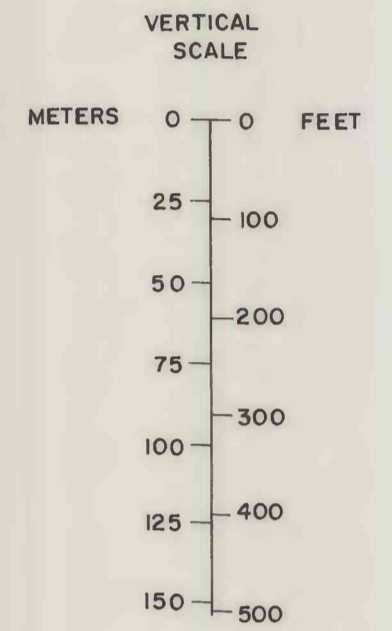


CORRELATION OF COAL BEDS IN DRILL HOLES



EXPLANATION

- ① Index number
- APACHE 1-10 GOV'T. SW. SW SEC. 10 } Company and well name
- Well location
- 4010' Elevation of drill hole at surface
- 4 No record
- 33 Rock interval
- Coal bed showing thickness in feet
- COAL BED NAMES
- Upper Wildcat
- Middle Wildcat
- Lower Wildcat
- Moyer



This report has not been edited for conformity with U.S. Geological Survey editorial standards or stratigraphic nomenclature.