COMPOSITE COLUMNAR SECTION



CORRELATION OF COAL BEDS IN DRILL HOLES

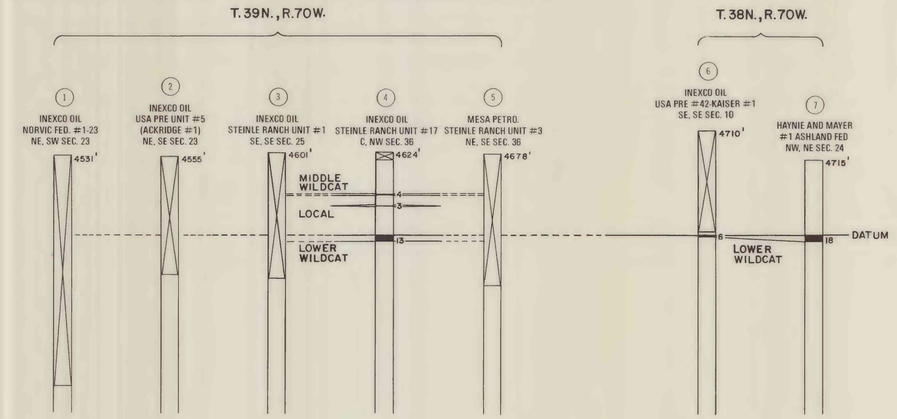

EXPLANATION

Index number

Company and well name

Well location

Elevation of drill hole at surface

No record

Rock interval

Coal bed, showing thickness in feet

Coal bed names

Middle Wildcat
Lower Wildcat
Local



Dashed lines, indicating the projection of coal beds through drill sites where no record (NR) intervals exist, are for correlation purposes only and are not intended to portray either the structural elevation or the thickness of these coal beds.

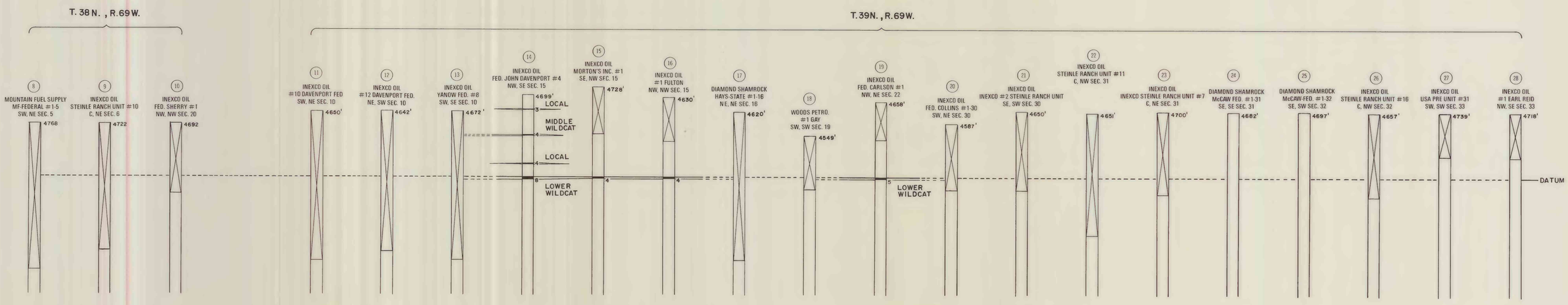

OPEN FILE REPORT 79-453
PLATE 3 OF 9

This report has not been edited for conformity with U.S. Geological Survey editorial standards or stratigraphic nomenclature.

COAL RESOURCE OCCURRENCE MAP OF THE TIN CAN LAKE QUADRANGLE, CONVERSE COUNTY, WYOMING

BY

IntraSearch

1979