

EXPLANATION

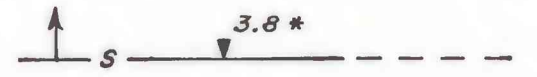
○
●
OIL AND GAS TEST HOLE
Showing index number of hole on
Plate 3 of CRO map and drill hole
data in feet.

DRILL HOLE DATA SYMBOLS

GL—Ground level elevation
NR—No record
R—Rock interval
C—Coal interval

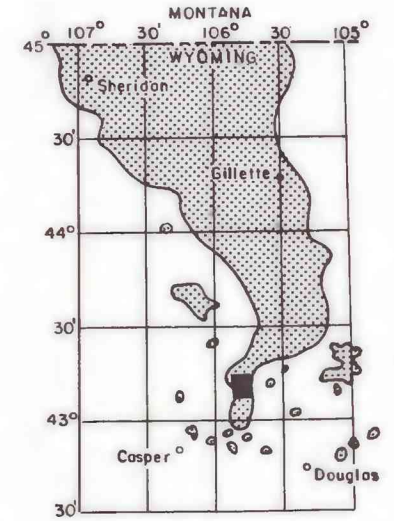
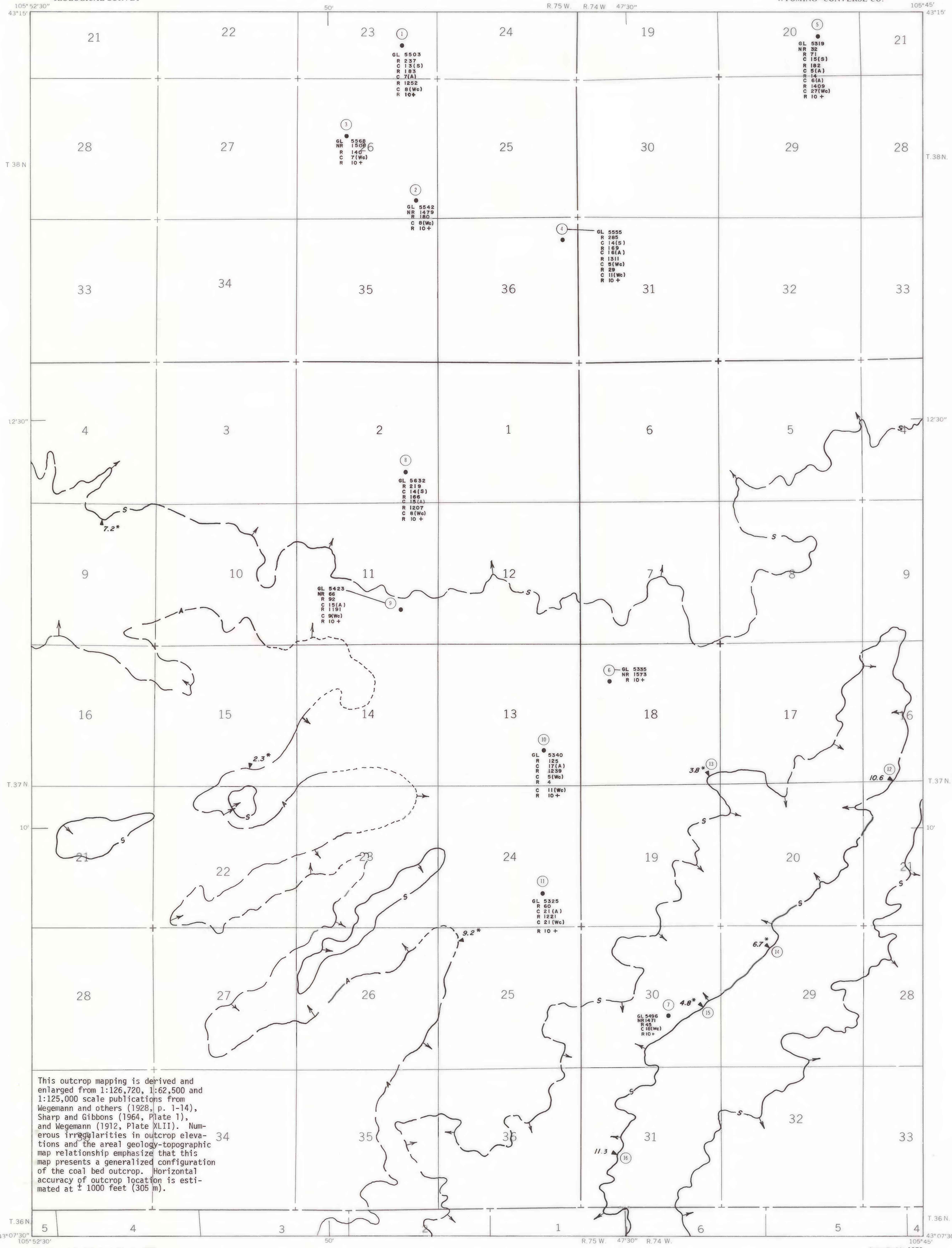
COAL BED SYMBOLS AND NAMES

S—Smith (Badger)
A—Anderson (School)
Wc—Wildcat



TRACE OF COAL BED OUTCROP—Showing
coal thickness in feet, measured
at triangle. Asterisk indicates
measured section was not honored
due to localized attenuation.
Arrow points toward the coal-bearing
area. Coal bed dashed where inferred.

To convert feet to meters multiply
feet by 0.3048.



This report has not been edited
for conformity with U.S. Geological
Survey editorial standards or
stratigraphic nomenclature.

COAL RESOURCE OCCURRENCE MAP OF THE NE ¼ FIFTY-FIVE RANCH 15'
QUADRANGLE, CONVERSE COUNTY, WYOMING

BY
IntraSearch
1979

PLATE 1
COAL DATA MAP