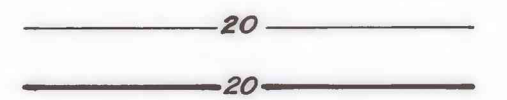


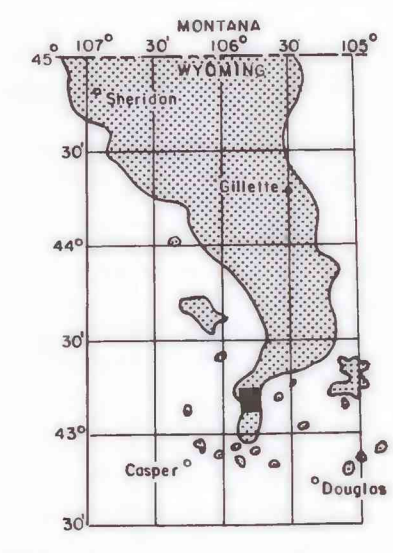
EXPLANATION



ISOPACHS OF COAL BED—Showing thickness in feet, interval 5 feet.

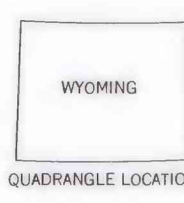
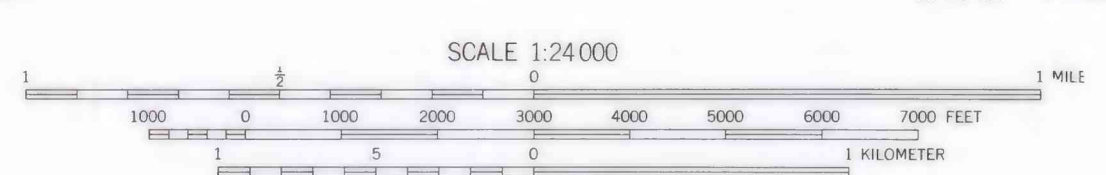
● 16  
DRILL HOLE—Showing coal thickness in feet.

To convert feet to meters multiply feet by 0.3048.



MAP SHOWING LOCATION OF THE NE 1/4 FIFTY-FIVE RANCH 15' QUADRANGLE AND THE POWDER RIVER BASIN KNOWN RECOVERABLE COAL RESOURCE AREA (STIPPLED), WYOMING

This report has not been edited for conformity with U.S. Geological Survey editorial standards or stratigraphic nomenclature.



COAL RESOURCE OCCURRENCE MAP OF THE NE 1/4 FIFTY-FIVE RANCH 15' QUADRANGLE, CONVERSE COUNTY, WYOMING

BY  
**IntraSearch**  
1979

PLATE 14  
ISOPACH MAP OF  
WILDCAT COAL BED