COMPOSITE COLUMNAR SECTION

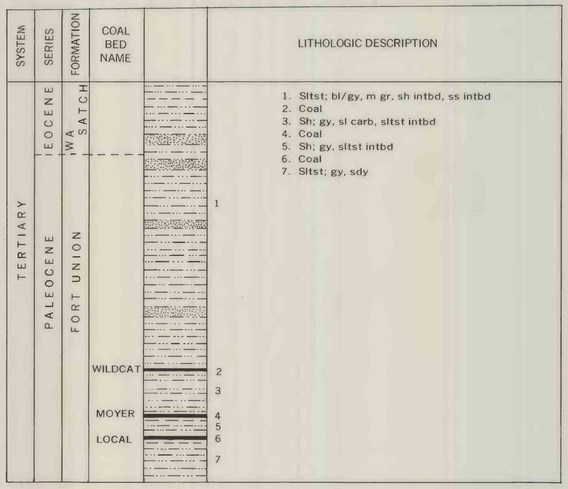

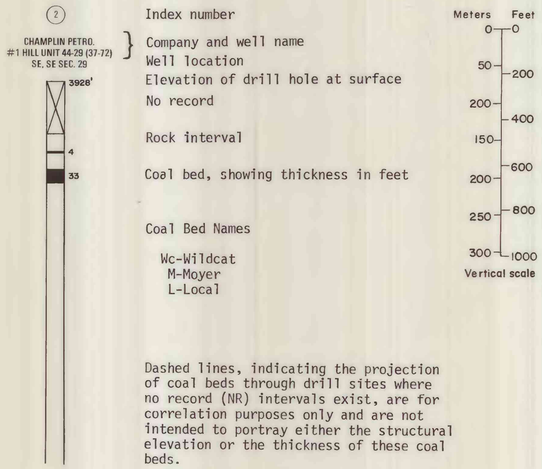

Dashed lines, indicating the projection of coal beds through drill sites where no record (NR) intervals exist, are for correlation purposes only and are not intended to portray either the structural elevation or the thickness of these coal beds.

CORRELATION OF COAL BEDS IN DRILL HOLES

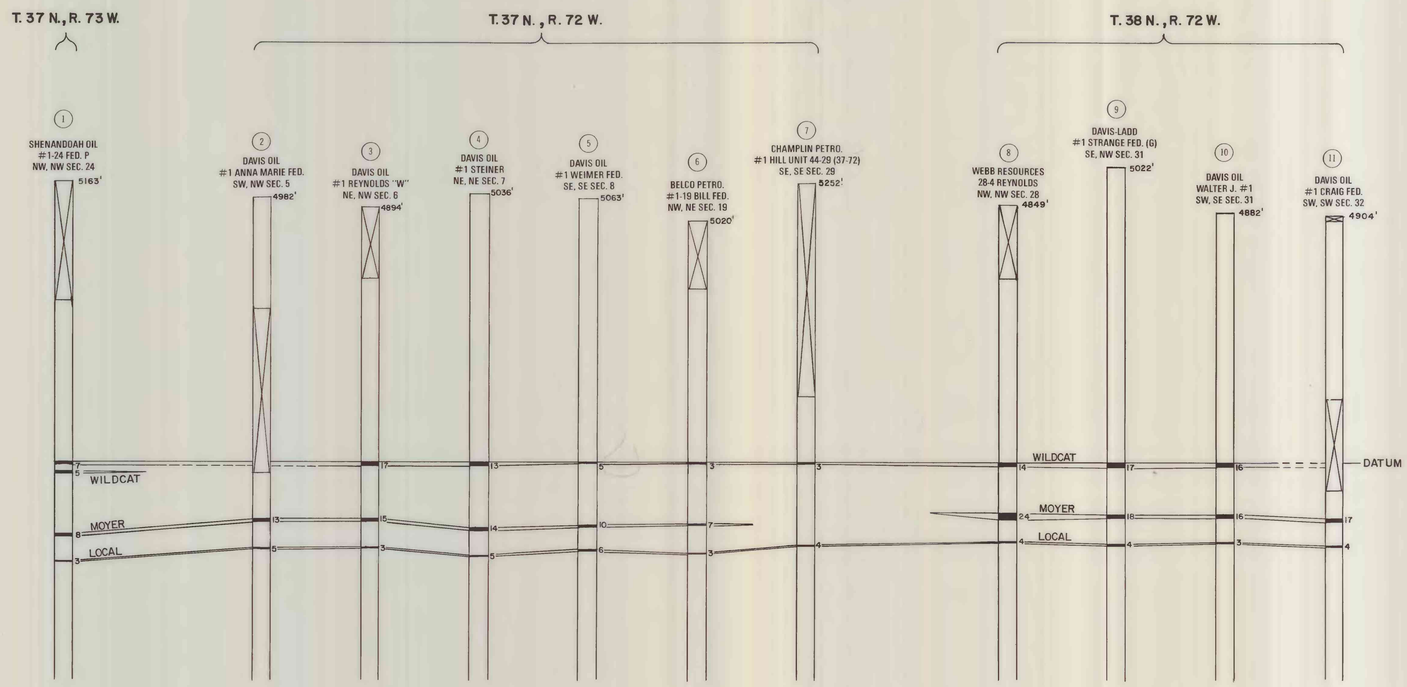

COAL RESOURCE OCCURRENCE MAP OF THE NW¼ HIGHLAND FLATS 15′ QUADRANGLE, CONVERSE COUNTY, WYOMING

BY

IntraSearch

1979

UNITED STATES
DEPARTMENT OF THE INTERIOR
GEOLOGICAL SURVEY

OPEN FILE REPORT 79-459
PLATE 3 OF 8

This report has not been edited for conformity with U. S. Geological Survey editorial standards or stratigraphic nomenclature.

PLATE 3
COAL DATA SHEET