

EXPLANATION

OIL AND GAS TEST HOLE



Showing index number of hole on Plate 3 of CRO map and drill hole data in feet.

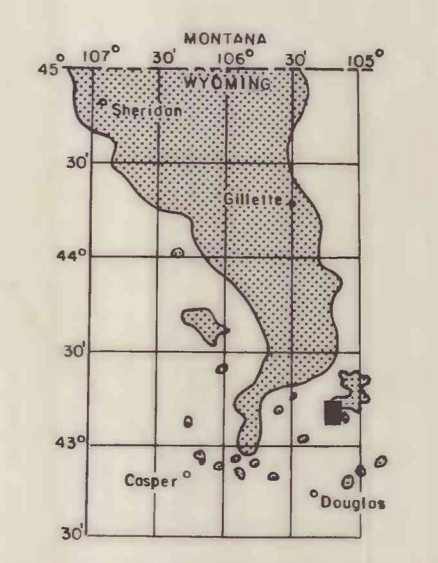

DRILL HOLE DATA SYMBOLS

GL—Ground level elevation
NR—No record
R—Rock interval
C—Coal interval

COAL BED SYMBOLS AND NAMES


LWc—Lower Wildcat
L—Local

To convert feet to meters,
multiply feet by 0.3048.



MAP SHOWING LOCATION OF THE BILL 4 NW QUADRANGLE AND THE POWDER RIVER BASIN KNOWN RECOVERABLE COAL RESOURCE AREA (STIPPLED), WYOMING

Compiled in 1979



COAL RESOURCE OCCURRENCE MAP OF THE BILL 4 NW QUADRANGLE, CONVERSE COUNTY, WYOMING

BY
IntraSearch
1979

This report has not been edited for conformity with U.S. Geological Survey editorial standards or stratigraphic nomenclature.