

EXPLANATION

NON-FEDERAL COAL LAND

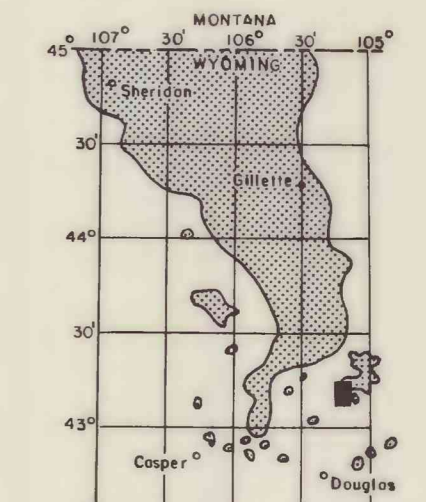
KRCRA
KNOWN RECOVERABLE COAL RESOURCE AREA-KRCRA

TOTAL RESERVE BASE (RB) AND HYPOTHETICAL RESOURCES (Hyp) OF COAL PER SECTION-In millions of short tons.

To convert short tons to metric tons, multiply short tons by 0.9072.

4	3	2	1
5	6		
6	7		
7	8		

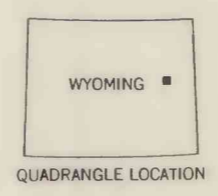
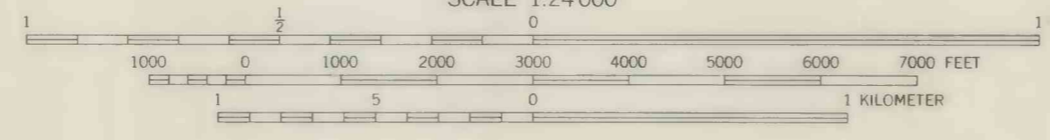
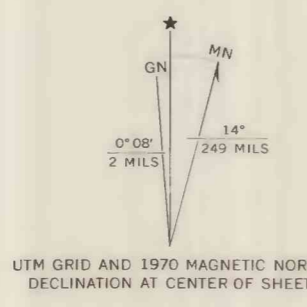
SECTION OF LAND—Showing lots and lot numbers.



MAP SHOWING LOCATION OF THE BILL 4 NW QUADRANGLE AND THE POWDER RIVER BASIN KNOWN RECOVERABLE COAL RESOURCE AREA (STIPPLED), WYOMING

Base from U.S. Geological Survey, 1970

Compiled in 1979



COAL RESOURCE OCCURRENCE MAP OF THE BILL 4 NW QUADRANGLE, CONVERSE COUNTY, WYOMING

BY
IntraSearch
1979

This report has not been edited for conformity with U.S. Geological Survey editorial standards or stratigraphic nomenclature.