



EXPLANATION

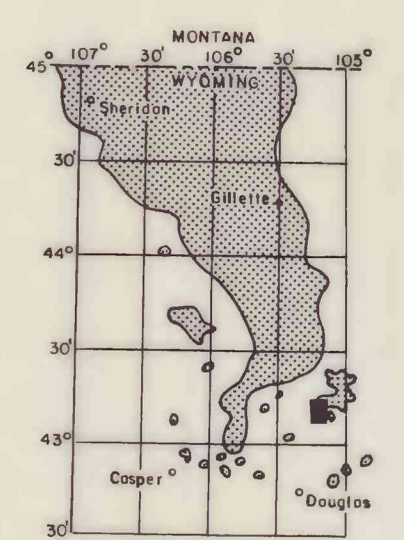
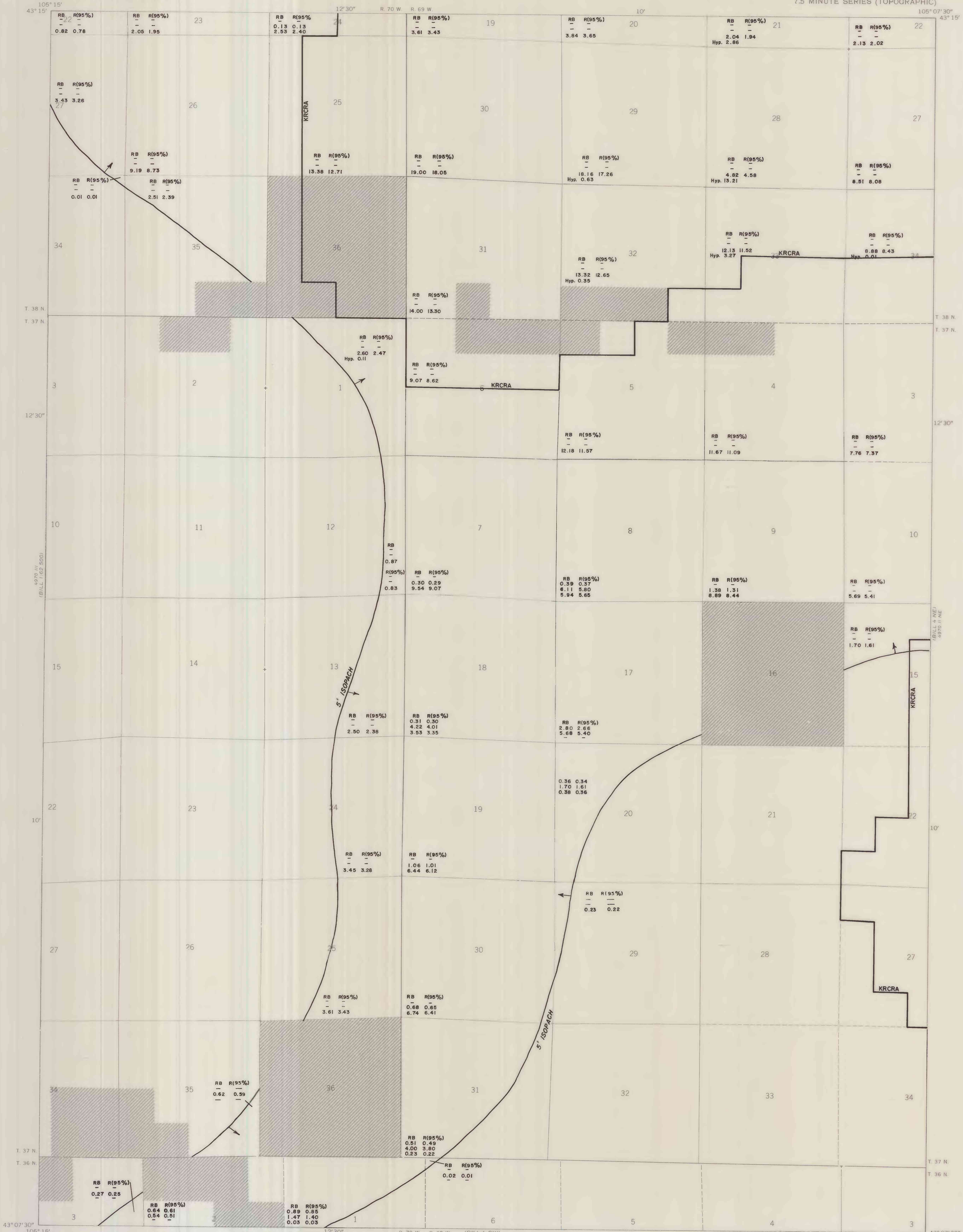
 NON-FEDERAL COAL LAND—Coal tonnages not evaluated.

 KRCRA
KNOWN RECOVERABLE COAL RESOURCE AREA—KRCRA

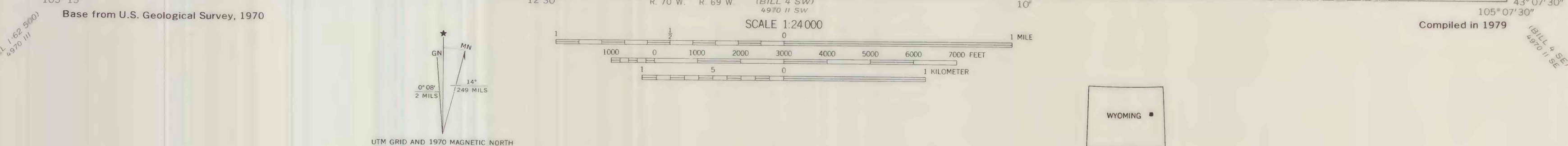
RB R(95%) (Measured)
- - (Indicated)
8.68 8.43 (Inferred)
Hyp. 0.01 (Hypothetical)

IDENTIFIED RESOURCES OF COAL BED—
In millions of short tons. Dash indicates no resources in that category. Reserve Base (RB) x the recovery factor (95%) = Reserves (R).

To convert short tons to metric tons, multiply short tons by 0.9072.



MAP SHOWING LOCATION OF THE BILL 4 NW QUADRANGLE AND THE POWDER RIVER BASIN KNOWN RECOVERABLE COAL RESOURCE AREA (STIPPLED), WYOMING



COAL RESOURCE OCCURRENCE MAP OF THE BILL 4 NW QUADRANGLE, CONVERSE COUNTY, WYOMING

BY
IntraSearch
1979

PLATE 8
IDENTIFIED AND
HYPOTHETICAL RESOURCES OF
LOWER WILDCAT COAL BED

This report has not been edited for conformity with U.S. Geological Survey editorial standards or stratigraphic nomenclature.