




EXPLANATION

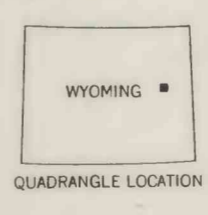
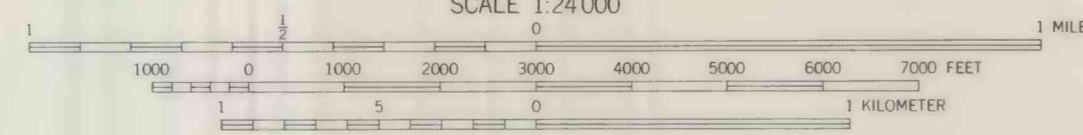
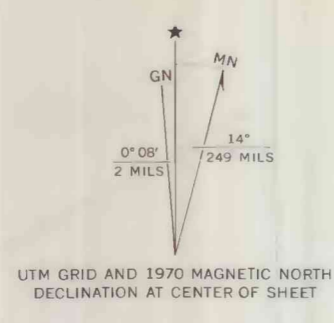

NON-FEDERAL COAL LAND-Coal
development potential is
not rated.


AREA OF LOW COAL DEVELOPMENT
POTENTIAL FOR SURFACE MINING
METHODS-Area has mining ratio
values greater than 15.


AREA OF NO COAL DEVELOPMENT
POTENTIAL FOR SURFACE MINING
METHODS-Area contains no known
coal in beds 5 feet (1.5 m)
or more thick within 500 feet
(152 m) of the surface.

Base from U.S. Geological Survey, 1970

Compiled in 1979



COAL DEVELOPMENT POTENTIAL MAP OF THE BILL 4 NW QUADRANGLE, CONVERSE COUNTY, WYOMING

BY
IntraSearch
1979

This report has not been edited
for conformity with U.S. Geological
Survey editorial standards or
stratigraphic nomenclature.

PLATE 9
COAL DEVELOPMENT POTENTIAL
FOR SURFACE MINING METHODS