UNITED STATES
DEPARTMENT OF THE INTERIOR
GEOLOGICAL SURVEY

BILL 4 NE QUADRANGLE
WYOMING—CONVERSE CO.
7.5 MINUTE SERIES (TOPOGRAPHIC)

OPEN FILE REPORT 79-461
PLATE 2 OF 19

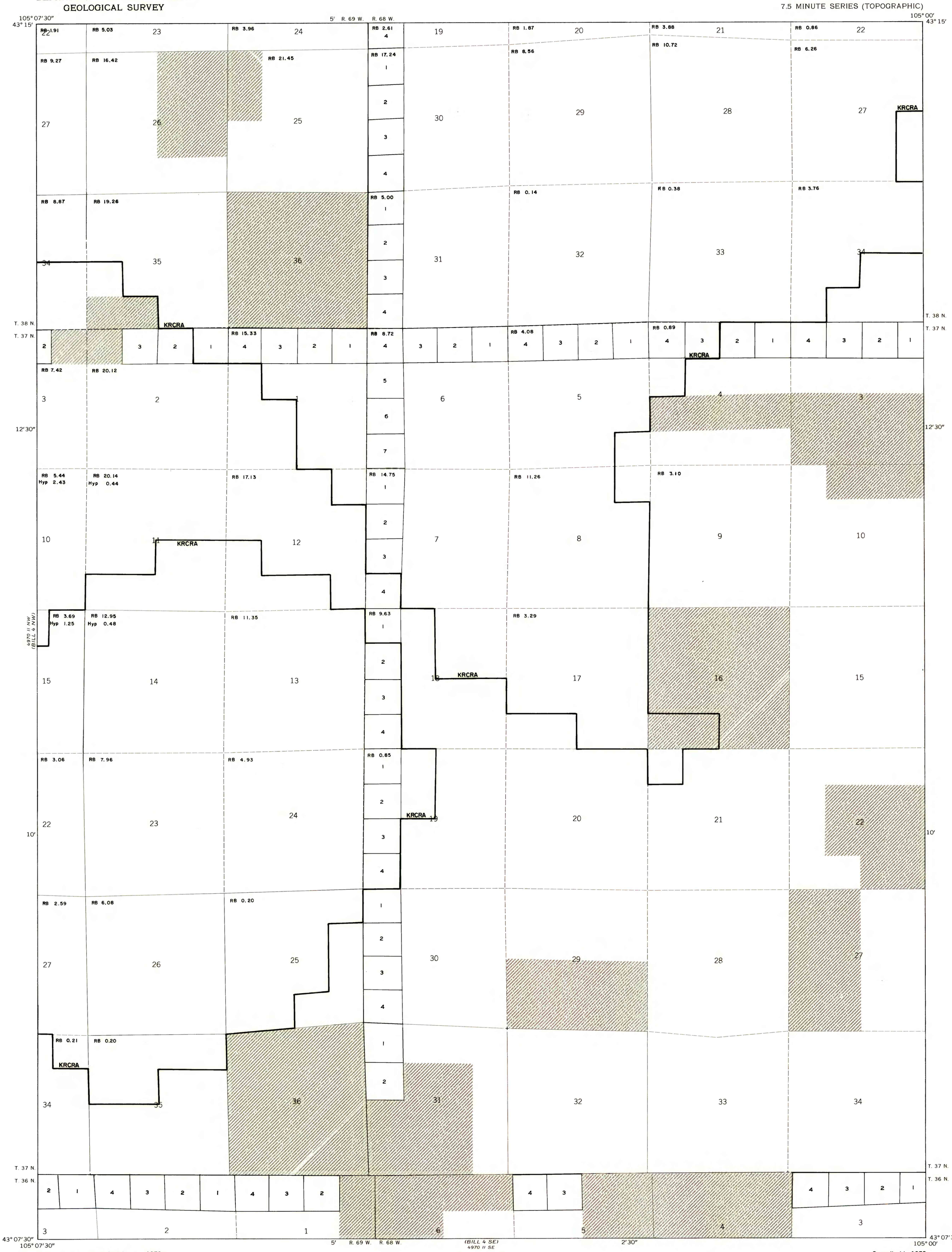

Base from U.S. Geological Survey, 1970

Compiled in 1979

SCALE 1:24 000

1 ½ 0 1 MILE

1000 0 1000 2000 3000 4000 5000 6000 7000 FEET

1 .5 0 1 KILOMETER

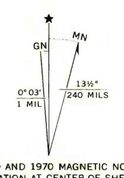

UTM GRID AND 1970 MAGNETIC NORTH DECLINATION AT CENTER OF SHEET

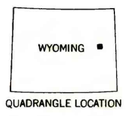

QUADRANGLE LOCATION

EXPLANATION

NON-FEDERAL COAL LAND

KRCRA

KNOWN RECOVERABLE COAL RESOURCE AREA-KRCRA

RB 5.44
Hyp 2.43

TOTAL RESERVE BASE (RB) AND HYPOTHETICAL RESOURCES (Hyp) OF COAL PER SECTION-In millions of short tons.

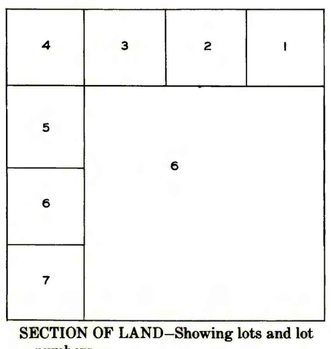

SECTION OF LAND—Showing lots and lot numbers.

To convert short tons to metric tons, multiply short tons by 0.9072.

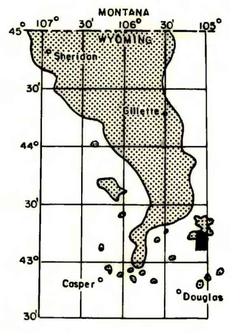

MAP SHOWING LOCATION OF THE BILL 4 NE QUADRANGLE AND THE POWDER RIVER BASIN KNOWN RECOVERABLE COAL RESOURCE AREA (STIPPLED), WYOMING

This report has not been edited for conformity with U. S. Geological Survey editorial standards or stratigraphic nomenclature.

COAL RESOURCE OCCURRENCE MAP OF THE BILL 4 NE QUADRANGLE, CONVERSE COUNTY, WYOMING

BY

IntraSearch

1979

PLATE 2
BOUNDARY AND COAL DATA MAP