

EXPLANATION

NON-FEDERAL COAL LAND

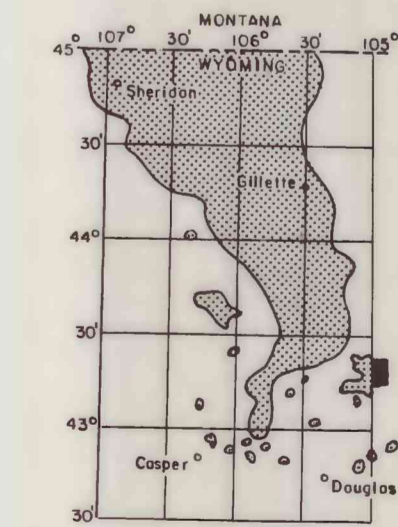
KRCRA
KNOWN RECOVERABLE COAL RESOURCE AREA-KRCRA

RB 0.38
TOTAL RESERVE BASE (RB) OF FEDERAL COAL PER SECTION-In millions of short tons.

To convert short tons to metric tons, multiply short tons by 0.9072.

4	3	2	1
6			
5			
6			
7			

SECTION OF LAND-Showing lots and lot numbers.



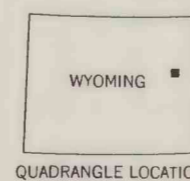
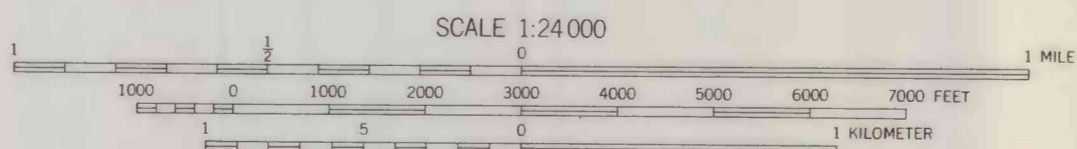
MAP SHOWING LOCATION OF THE LANCE CREEK 3 NW QUADRANGLE AND THE POWDER RIVER BASIN KNOWN RECOVERABLE COAL RESOURCE AREA (STIPPLED), WYOMING

This report has not been edited for conformity with U. S. Geological Survey editorial standards or stratigraphic nomenclature.

COAL RESOURCE OCCURRENCE MAP OF THE LANCE CREEK 3 NW QUADRANGLE, CONVERSE AND NIOBRARA COUNTIES, WYOMING

BY
IntraSearch
1979

PLATE 2
BOUNDARY AND COAL
DATA MAP



Compiled in 1979