UNITED STATES
DEPARTMENT OF THE INTERIOR
GEOLOGICAL SURVEY

SW¼ OF FIFTY-FIVE RANCH 15′ QUADRANGLE
WYOMING–CONVERSE CO.

OPEN FILE REPORT 79-463
PLATE I OF 3



Base from U.S. Geological Survey, 1959

Compiled in 1979

EXPLANATION

OIL AND GAS TEST HOLE

Showing index number of hole on Plate 3 of CRO map and drill hole date in feet.

GL-Ground level elevation
NR-No Record
R-Rock interval

DRILL HOLE DATA SYMBOLS

To convert feet to meters multiply feet by 0.3048.

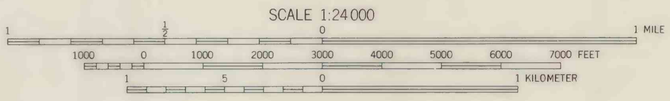

QUADRANGLE LOCATION

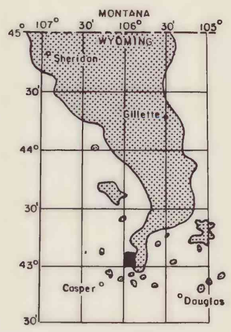

MAP SHOWING LOCATION OF THE SW¼ FIFTY-FIVE RANCH 15′ QUADRANGLE AND THE POWDER RIVER BASIN KNOWN RECOVERABLE COAL RESOURCE AREA (STIPPLED), WYOMING

This report has not been edited for conformity with U. S. Geological Survey editorial standards or stratigraphic nomenclature.

COAL RESOURCE OCCURRENCE MAP OF THE SW¼ FIFTY-FIVE RANCH 15′ QUADRANGLE, CONVERSE COUNTY, WYOMING

BY

IntraSearch

1979

PLATE I
COAL DATA MAP