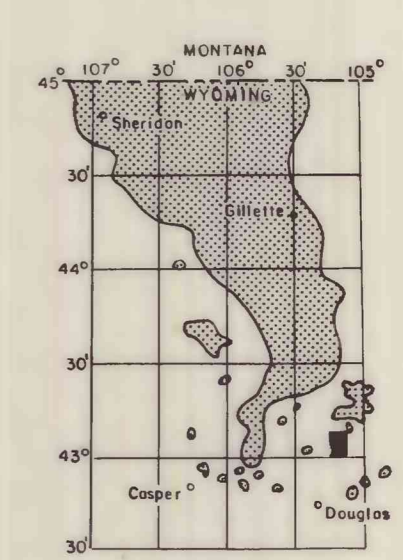



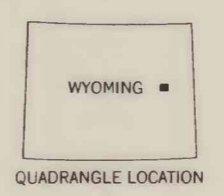
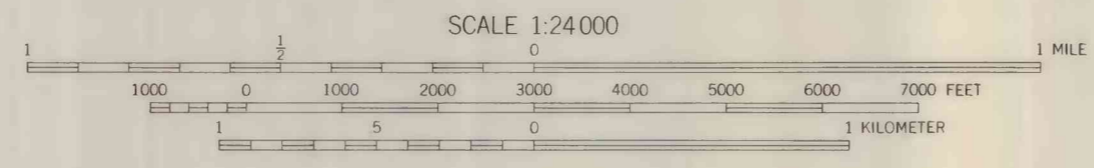
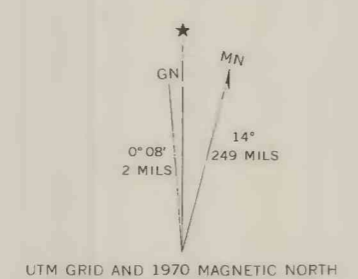
EXPLANATION
NON-FEDERAL COAL LAND

KRCRA
KNOWN RECOVERABLE COAL RESOURCE
AREA-KRCRA



MAP SHOWING LOCATION OF THE
BILL 4 SW QUADRANGLE AND THE
POWDER RIVER BASIN KNOWN RE-
COVERABLE COAL RESOURCE AREA
(STIPPLED), WYOMING

Base from U.S. Geological Survey, 1970
Compiled in 1979



**COAL RESOURCE OCCURRENCE MAP OF THE BILL 4 SW
QUADRANGLE, CONVERSE COUNTY, WYOMING**
BY
IntraSearch
1979

This report has not been edited
for conformity with U. S. Geological
Survey editorial standards or
stratigraphic nomenclature.