
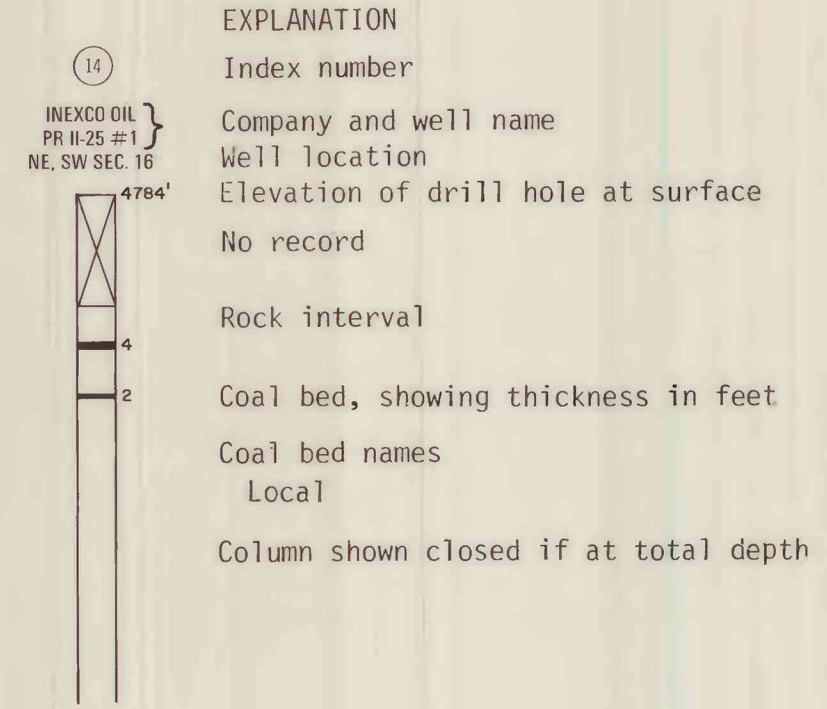
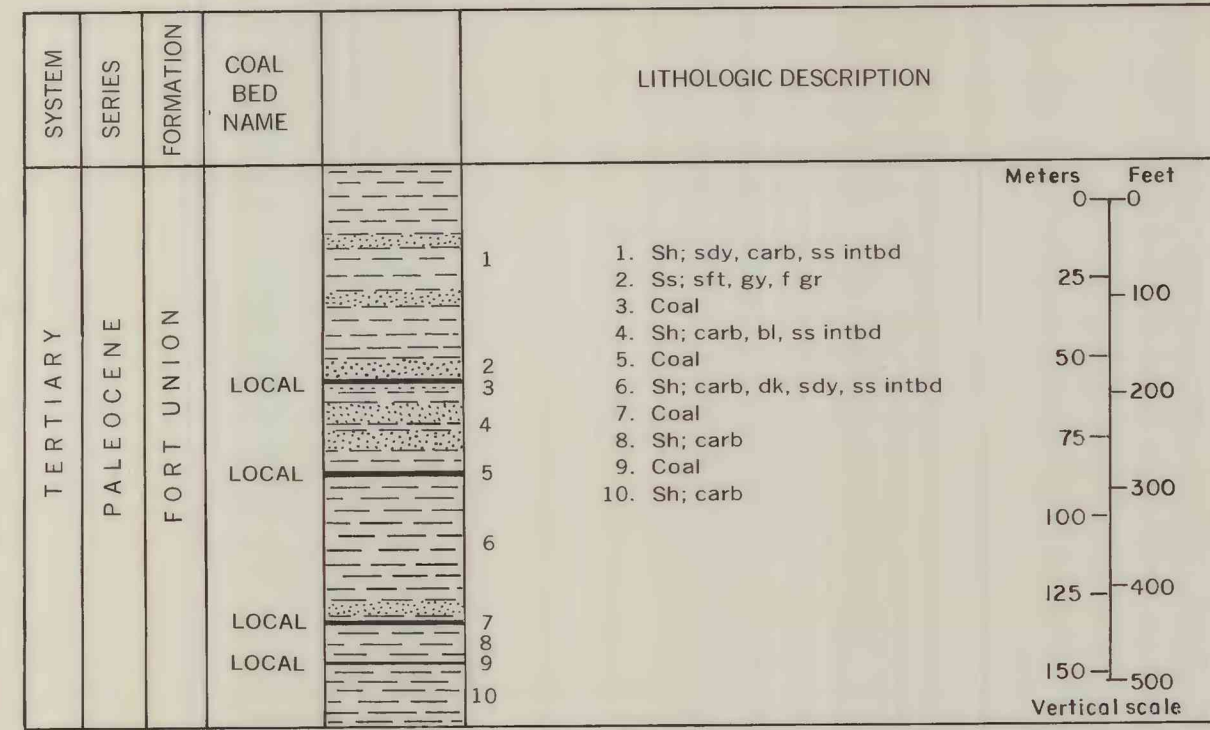


COMPOSITE COLUMNAR SECTION



UNITED STATES
DEPARTMENT OF THE INTERIOR
GEOLOGICAL SURVEY

CORRELATION OF COAL BEDS IN DRILL HOLES

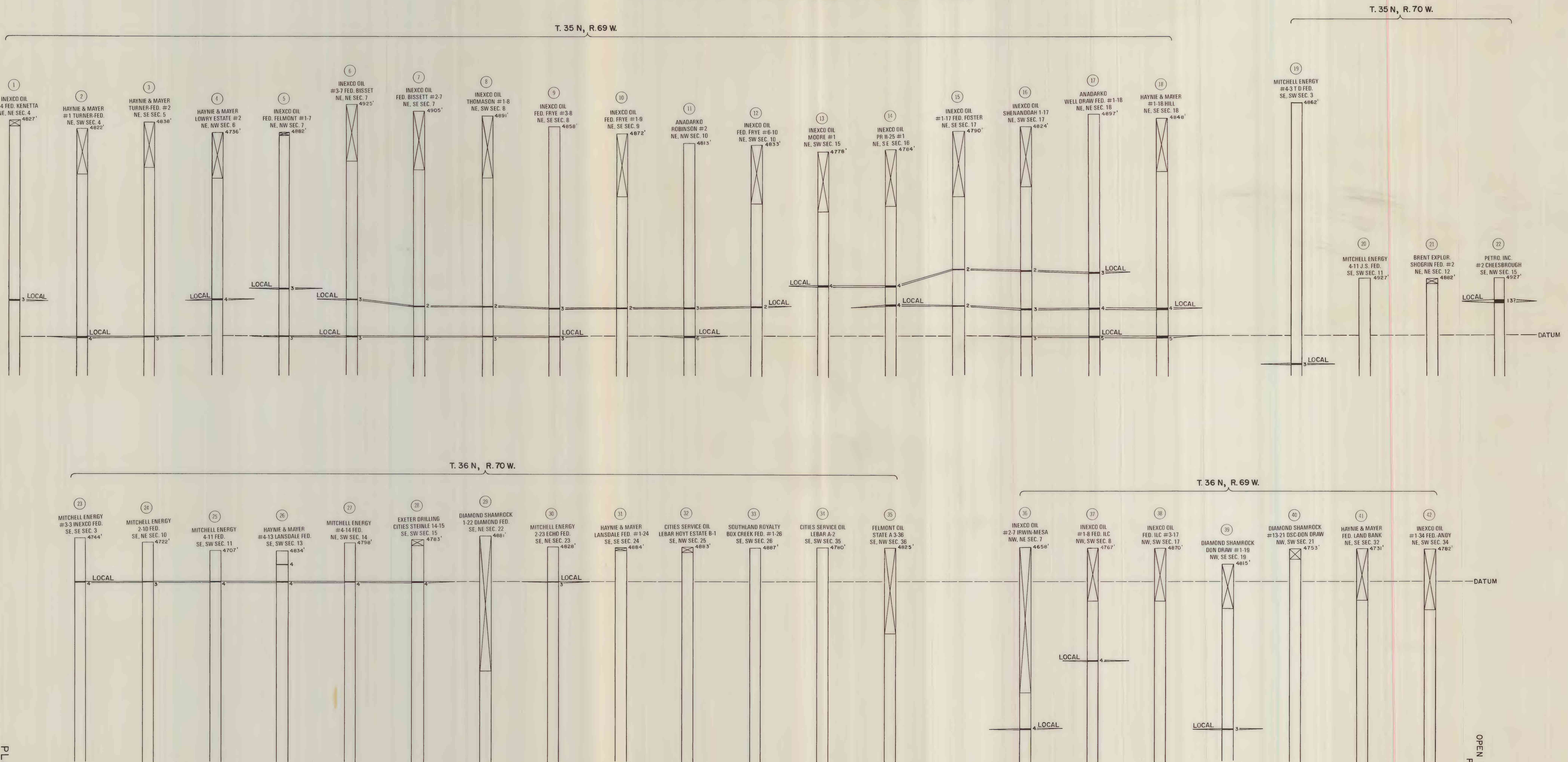


PLATE 3
COAL DATA SHEET

This report has not been edited for conformity with U.S. Geological Survey editorial standards or stratigraphic nomenclature.

OPEN FILE REPORT 79-467
PLATE 3 OF 3

COAL RESOURCE OCCURRENCE MAP OF THE BILL 4 SW QUADRANGLE, CONVERSE COUNTY, WYOMING

BY
IntraSearch
1979