CORRELATION OF COAL BEDS IN DRILL HOLES

COMPOSITE COLUMNAR SECTION

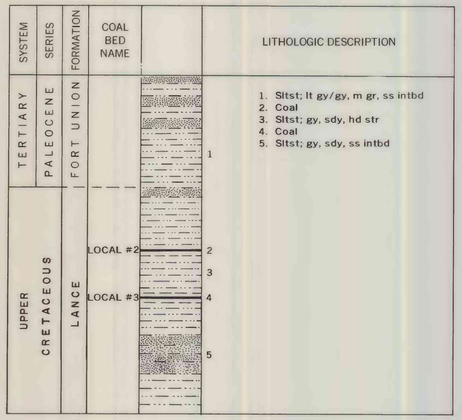

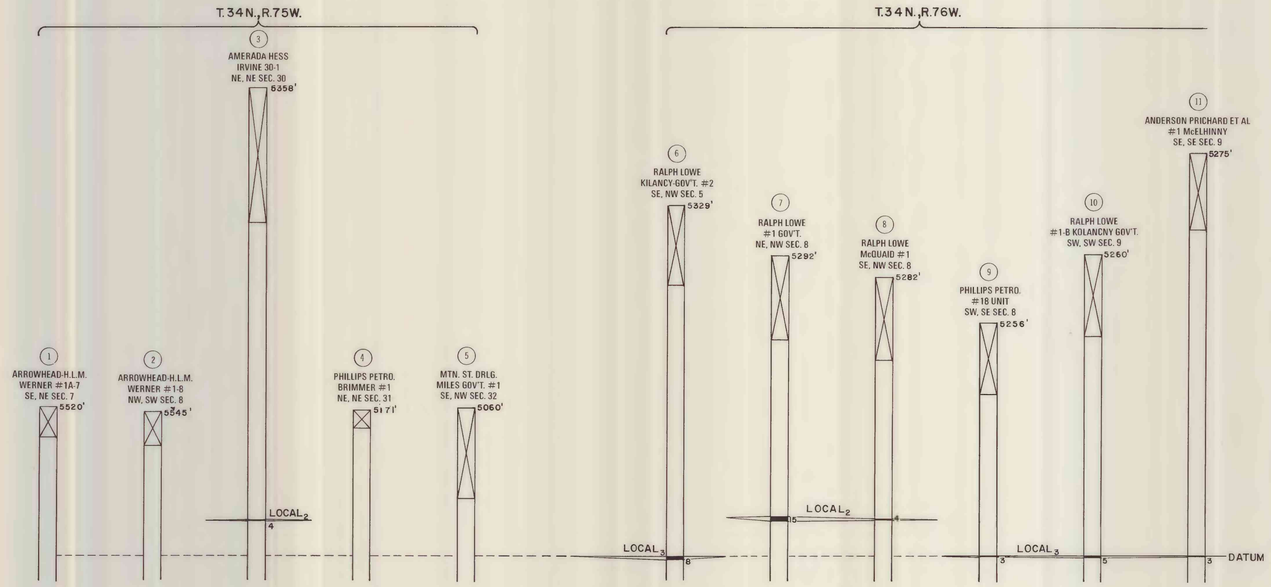

EXPLANATION

- 8 — Index number
- RALPH LOWE McQUAID #1 SE, NW SEC. 8 — Company and well name; Well location
- 5282' — Elevation of drill hole at surface
- No record
- Rock interval
- 25 — Coal bed, showing thickness in feet
- Coal Bed Names
  - Local 2
  - Local 3



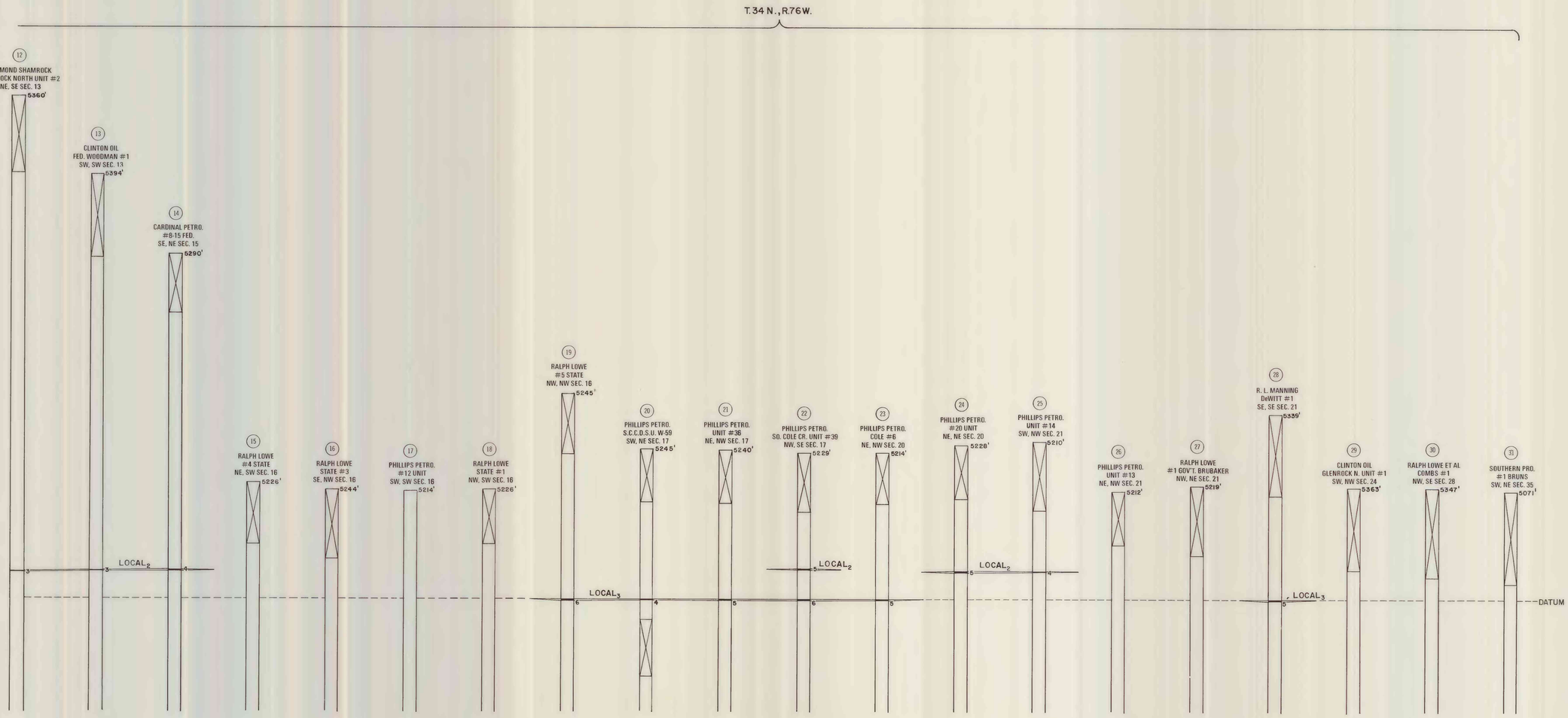

This report has not been edited for conformity with U. S. Geological Survey editorial standards or stratigraphic nomenclature.

PLATE 3
COAL DATA SHEET

COAL RESOURCE OCCURRENCE MAP OF THE GLENROCK NW QUADRANGLE, CONVERSE COUNTY, WYOMING

BY

IntraSearch

1979