


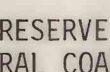


EXPLANATION


NON-FEDERAL COAL LAND


COAL LEASE-Coal Lse.
PREFERENCE RIGHT LEASE
APPLICATION-PRLA

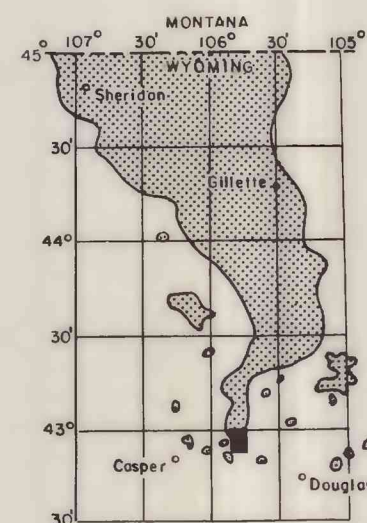

KNOWN RECOVERABLE COAL RESOURCE
AREA-KRCRA


TOTAL RESERVE BASE (RB) OF
FEDERAL COAL PER SECTION-In
million of short tons.

To convert short tons to metric
tons, multiply short tons
by 0.9072.

4	3	2	1
5	6		
6			
7			

SECTION OF LAND-Showing lots and lot
numbers.



MAP SHOWING LOCATION OF THE
HYLTON RANCH QUADRANGLE AND
THE POWDER RIVER BASIN KNOWN
RECOVERABLE COAL RESOURCE
AREA (STIPPLED), WYOMING

This report has not been edited
for conformity with U. S. Geological
Survey editorial standards or
stratigraphic nomenclature.

COAL RESOURCE OCCURRENCE MAP OF THE HYLTON RANCH
QUADRANGLE, CONVERSE COUNTY, WYOMING

BY
IntraSearch
1979

PLATE 2
BOUNDARY AND COAL
DATA MAP