
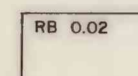


EXPLANATION




NON-FEDERAL COAL LAND-  
Within KRCRA boundary.



TOTAL RESERVE BASE (RB) OF  
FEDERAL COAL PER SECTION-In  
millions of short tons.

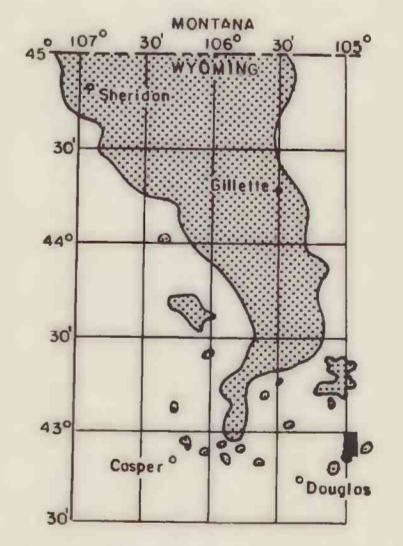
To convert short tons to metric  
tons, multiply short tons  
by 0.9072.



KNOWN RECOVERABLE COAL RESOURCE  
AREA-KRCRA

4	3	2	1
5	6		
6			
7			

SECTION OF LAND-Showing lots and lot numbers.



MAP SHOWING LOCATION OF THE  
LOST SPRINGS NW QUADRANGLE  
AND THE POWDER RIVER BASIN  
KNOWN RECOVERABLE COAL  
RESOURCE AREA (STIPPLED),  
WYOMING

This report has not been edited  
for conformity with U. S. Geological  
Survey editorial standards or  
stratigraphic nomenclature.

COAL RESOURCE OCCURRENCE MAP OF THE LOST SPRINGS NW  
QUADRANGLE, CONVERSE AND NIOBRARA COUNTIES, WYOMING

BY  
IntraSearch  
1979

PLATE 2  
BOUNDARY AND COAL  
DATA MAP

