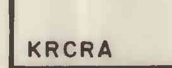



EXPLANATION



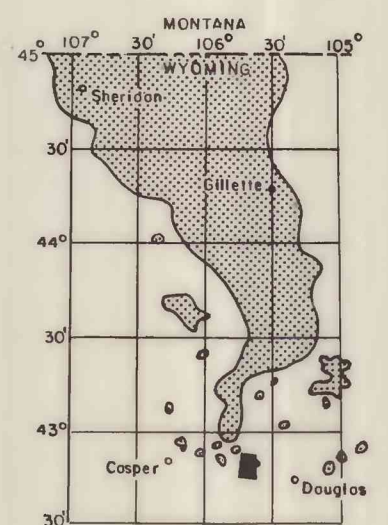
NON-FEDERAL COAL LAND-Within the KRCRA boundary.



KNOWN RECOVERABLE COAL RESOURCE AREA-KRCRA



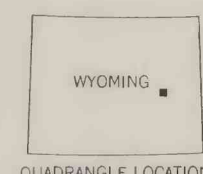
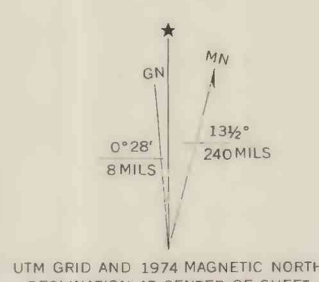
SECTION OF LAND



MAP SHOWING LOCATION OF THE CAREYHURST QUADRANGLE AND THE POWDER RIVER BASIN KNOWN RECOVERABLE COAL RESOURCE AREA (STIPPLED), WYOMING

Base from U.S. Geological Survey, 1949

Compiled in 1979



COAL RESOURCE OCCURRENCE MAP OF THE CAREYHURST QUADRANGLE, CONVERSE COUNTY, WYOMING

BY
IntraSearch
1979

PLATE 2
BOUNDARY AND COAL
DATA MAP

This report has not been edited for conformity with U.S. Geological Survey editorial standards or stratigraphic nomenclature.