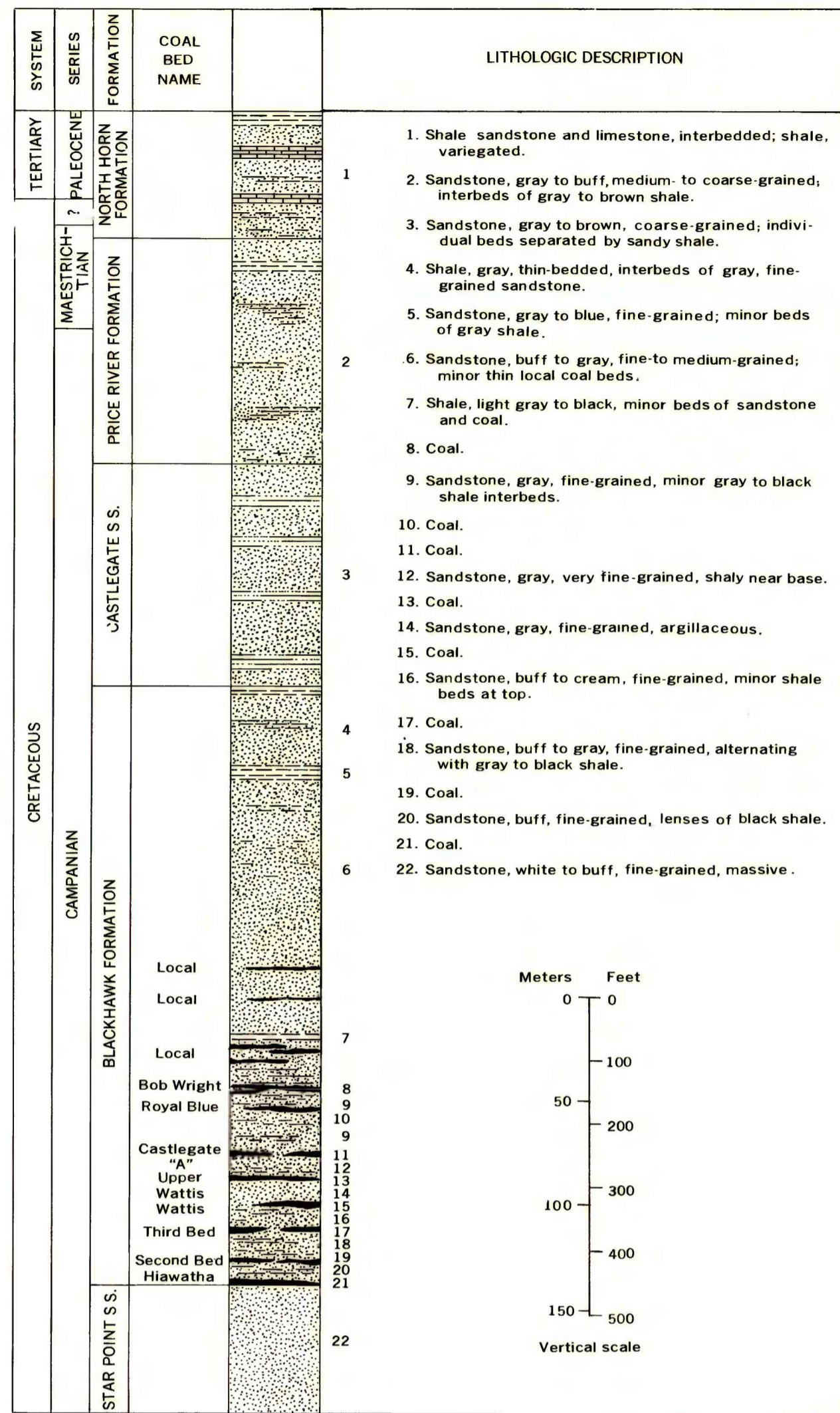
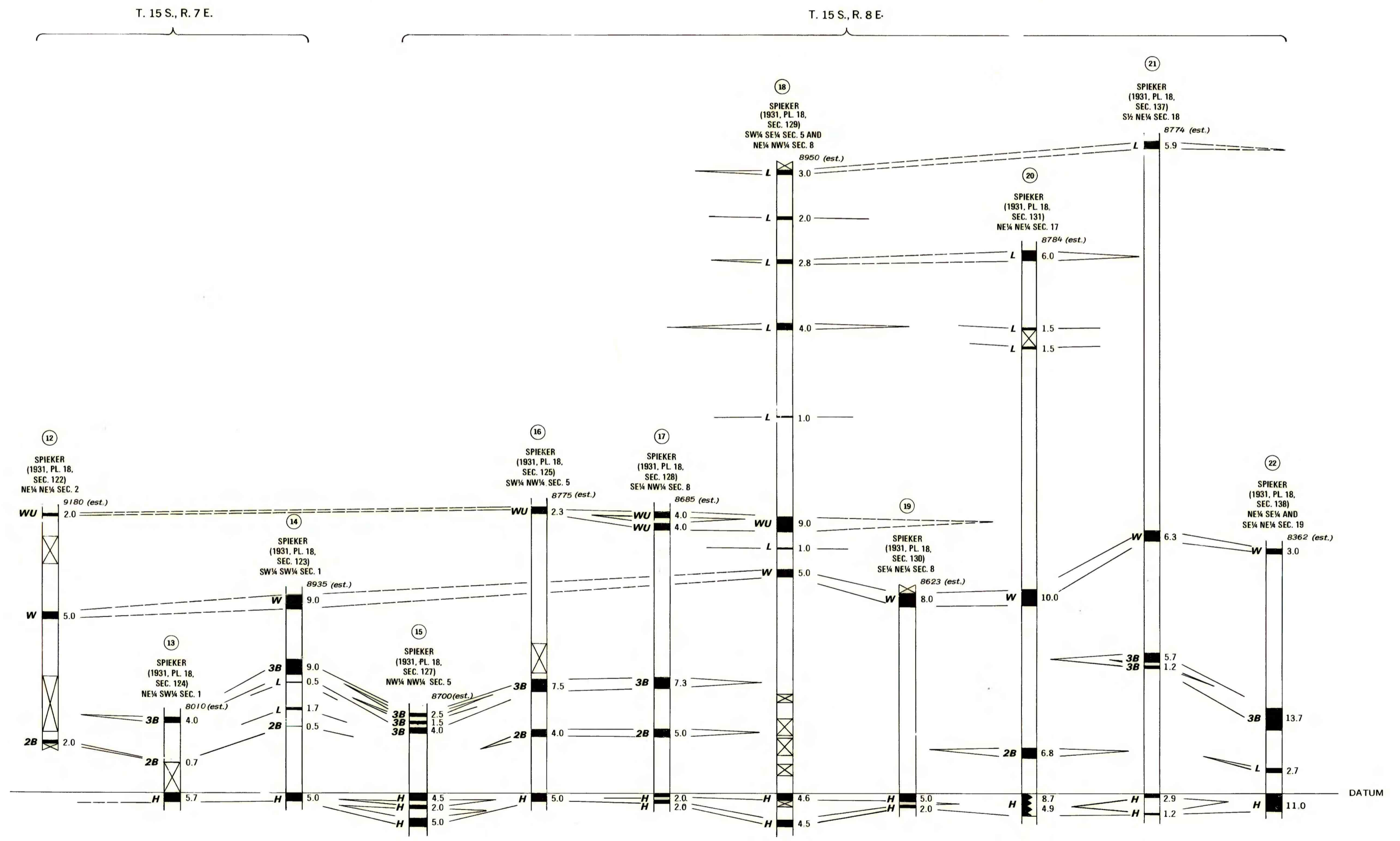
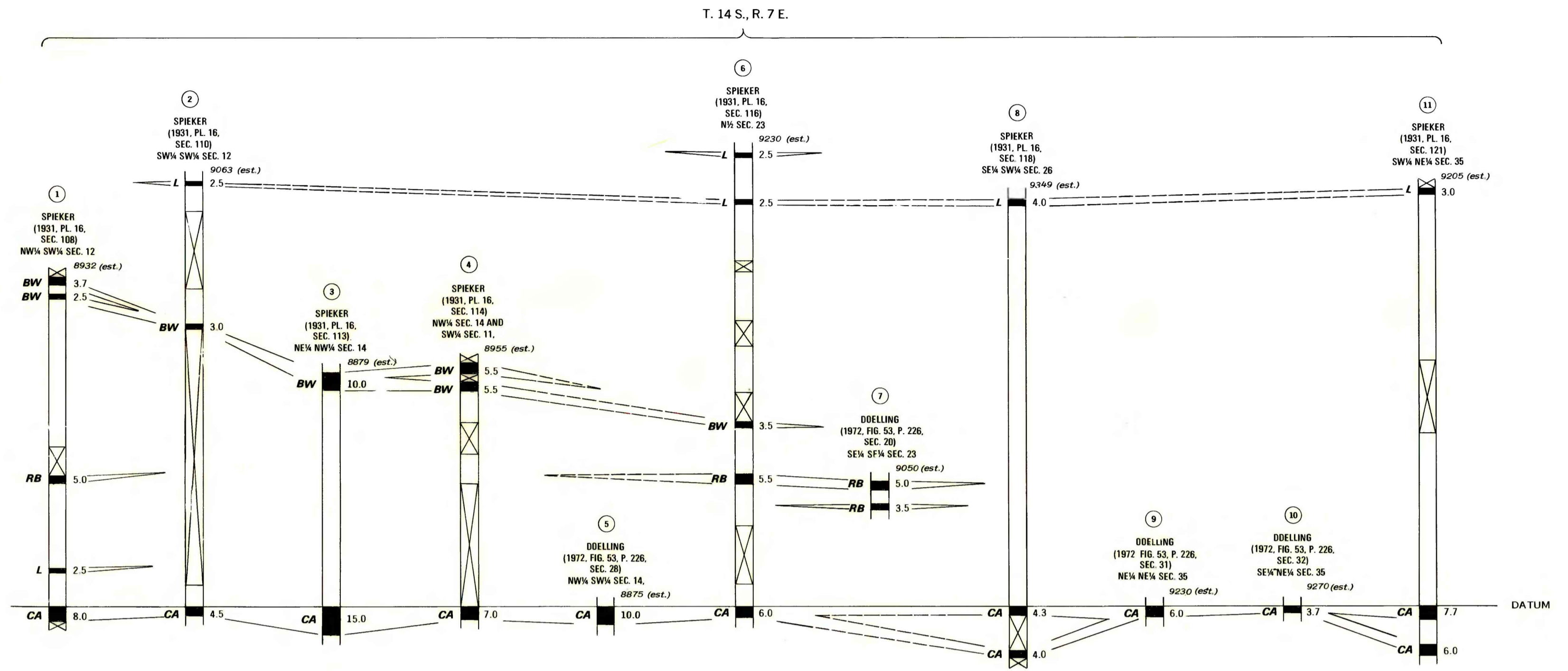


COMPOSITE COLUMNAR SECTION

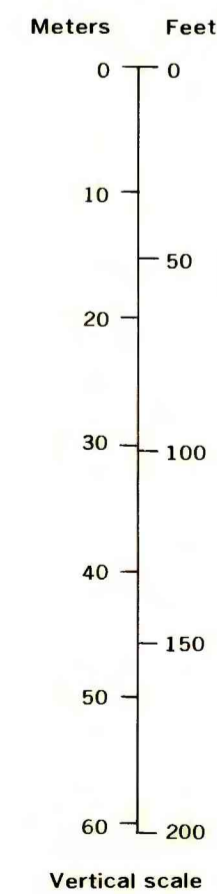


CORRELATION OF COAL BEDS IN MEASURED SECTIONS



EXPLANATION

- ① Index Number
- SPIEKER (1931, PL. 18, SEC. 131) Measured section name
- NE 1/4 NE 1/4 SEC. 17 Measured section location
- 8784 (est.) Altitude, in feet, of top of measured section (when estimated-est.)
- L Rock interval
- No record of lithology
- 2B Coal bed, showing thickness in feet
- H Coal interbedded with rock, total coal thickness/total rock thickness
- Column shown closed if at end of measured section
- Coal bed symbols and names
- L = Local coal bed
- BW = Bob Wright
- RB = Royal Blue
- CA = Castlegate "A"
- WU = Upper Wattis
- W = Wattis
- 3B = Third Bed
- 2B = Second Bed
- H = Hiawatha



This report has not been edited for conformity with Geological Survey editorial standards or stratigraphic nomenclature.

COAL RESOURCE OCCURRENCE MAP OF THE SOUTHEAST QUARTER OF THE SCOFIELD 15-MINUTE QUADRANGLE, CARBON AND EMERY COUNTIES, UTAH
BY
AAA ENGINEERING AND DRAFTING, INC.
1979