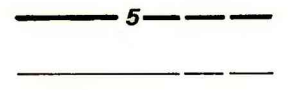


EXPLANATION



ISOPACHS—Showing thickness of coal, in feet. Long dashed where inferred, short dashed where projected above land surface. Isopach interval 1 foot.



POINT OF MEASUREMENT—Showing thickness of coal, in feet.



TRACE OF COAL BED OUTCROP—Showing symbol of name of coal bed. Arrow points toward coal-bearing area. Dashed where inferred by present authors.

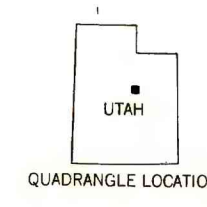
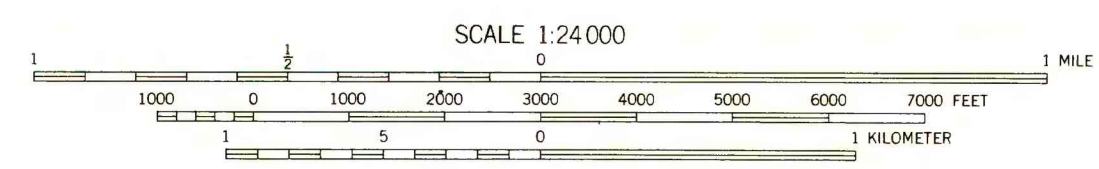
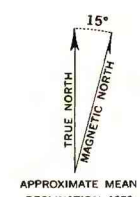


INSUFFICIENT DATA LINE—Coal thickness cannot be determined beyond line shown because of insufficient data.



FAULT—Dashed where approximately located; bar and ball on downthrown side.

To convert feet to meters, multiply feet by 0.3048.



**COAL RESOURCE OCCURRENCE MAP OF THE SOUTHEAST QUARTER
OF THE SCOFIELD 15 - MINUTE QUADRANGLE,
CARBON AND EMERY COUNTIES, UTAH
BY
AAA ENGINEERING AND DRAFTING, INC.
1979**