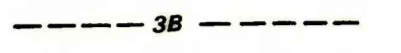



OVERBURDEN ISOPACHS - Showing thickness of overburden, in feet, from the surface to top of the Third coal bed. Isopach interval 200 feet (61.0 m).



TRACE OF COAL BED OUTCROP - Showing symbol of name of coal bed. Dashed where inferred by present authors.

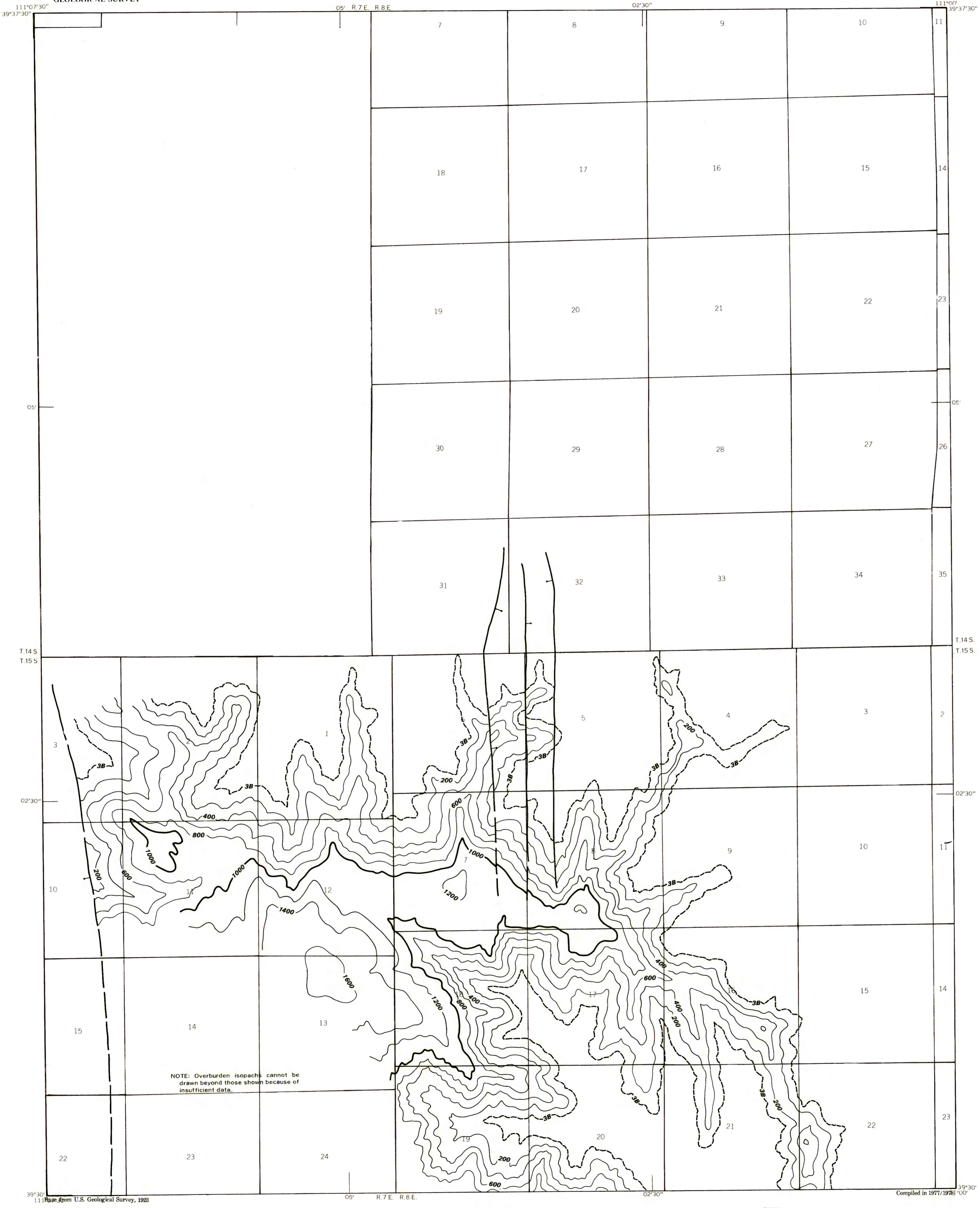


FAULT - Dashed where approximately located; bar and ball on downthrown side.

To convert feet to meters, multiply feet by 0.3048

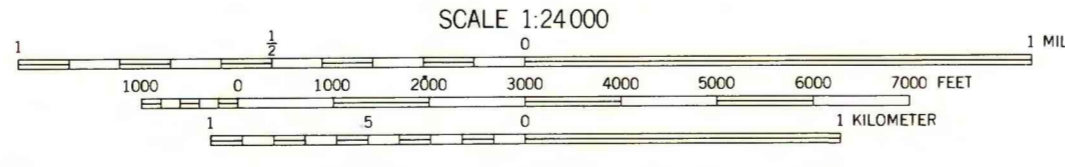
UNITED STATES  
DEPARTMENT OF THE INTERIOR  
GEOLOGICAL SURVEY

SE 1/4 OF SCOFIELD 15' QUADRANGLE  
UTAH-CARBON-EMERY COS.



Base from U.S. Geological Survey, 1928

Compiled in 1977/1978



**COAL RESOURCE OCCURRENCE MAP OF THE SOUTHEAST QUARTER  
OF THE SCOFIELD 15 - MINUTE QUADRANGLE,  
CARBON AND EMERY COUNTIES, UTAH  
BY  
AAA ENGINEERING AND DRAFTING, INC.  
1979**