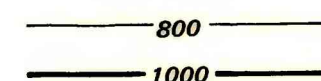
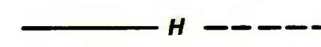


EXPLANATION

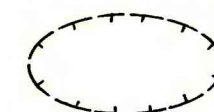


OVERBURDEN ISOPACHS - Showing thickness of overburden, in feet, from the surface to top of the Hiawatha coal bed. Isopach interval 200 feet (61.0 m).




TRACE OF COAL BED OUTCROP - Showing symbol of name of coal bed. Dashed where inferred by present authors.

FAULT - Dashed where approximately located; bar and ball on downthrown side where direction of movement is known.



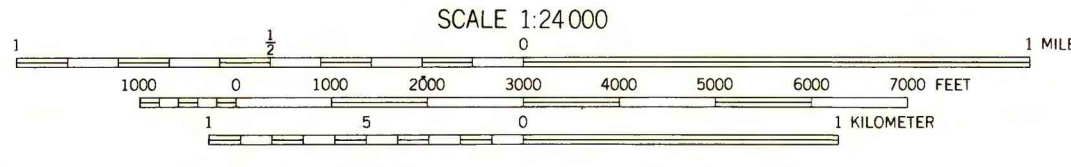
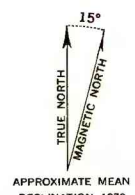
UNDERGROUND COAL MINE - Hachures point to mined-out area. Dashed where approximately located.

To convert feet to meters, multiply feet by 0.3048



Base from U.S. Geological Survey, 1928

Compiled in 1977/1978



**COAL RESOURCE OCCURRENCE MAP OF THE SOUTHEAST QUARTER
OF THE SCOFIELD 15 - MINUTE QUADRANGLE,
CARBON AND EMERY COUNTIES, UTAH**

**BY
AAA ENGINEERING AND DRAFTING, INC.
1979**